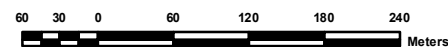


Arataki Extension



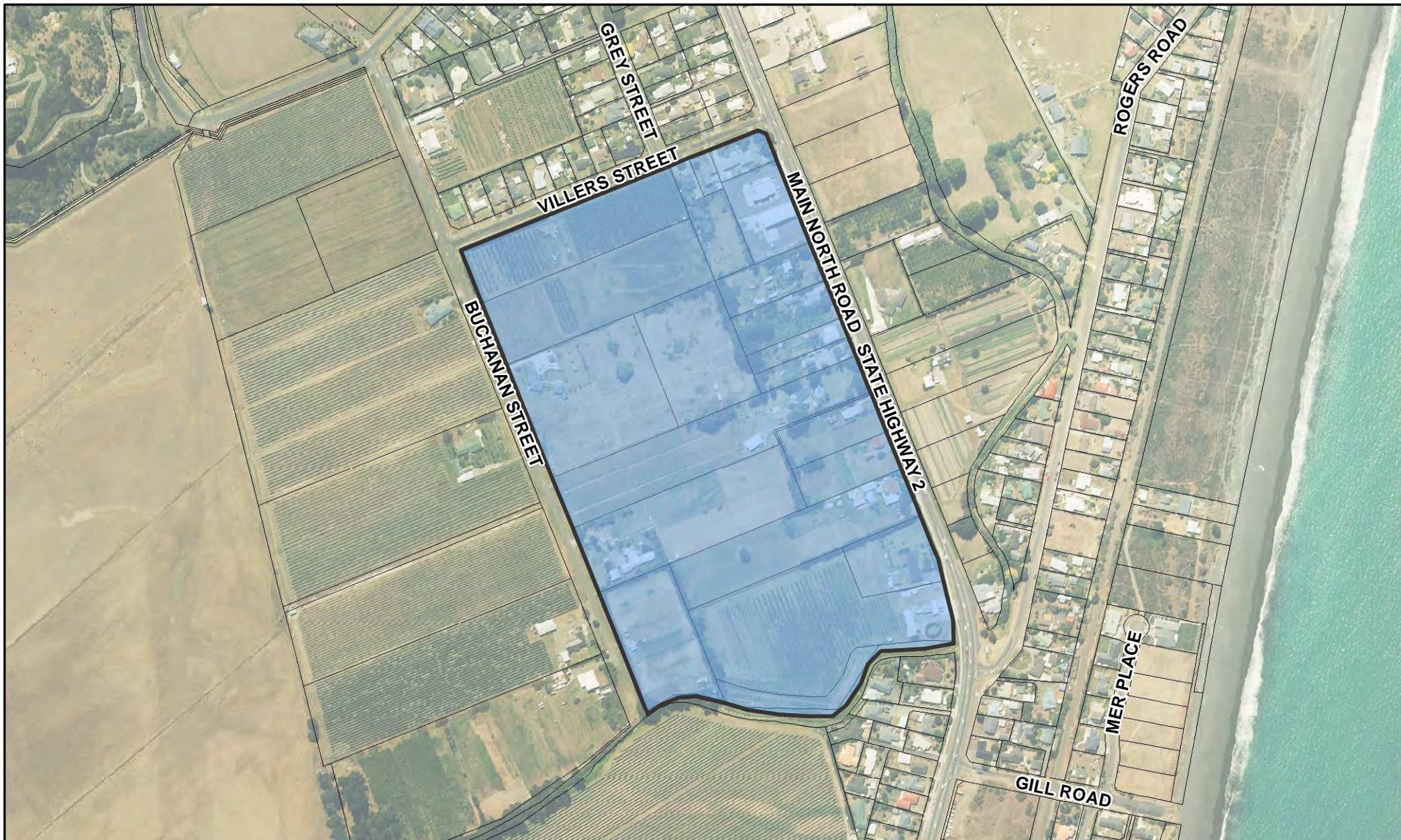
Map Produced using ArcMap

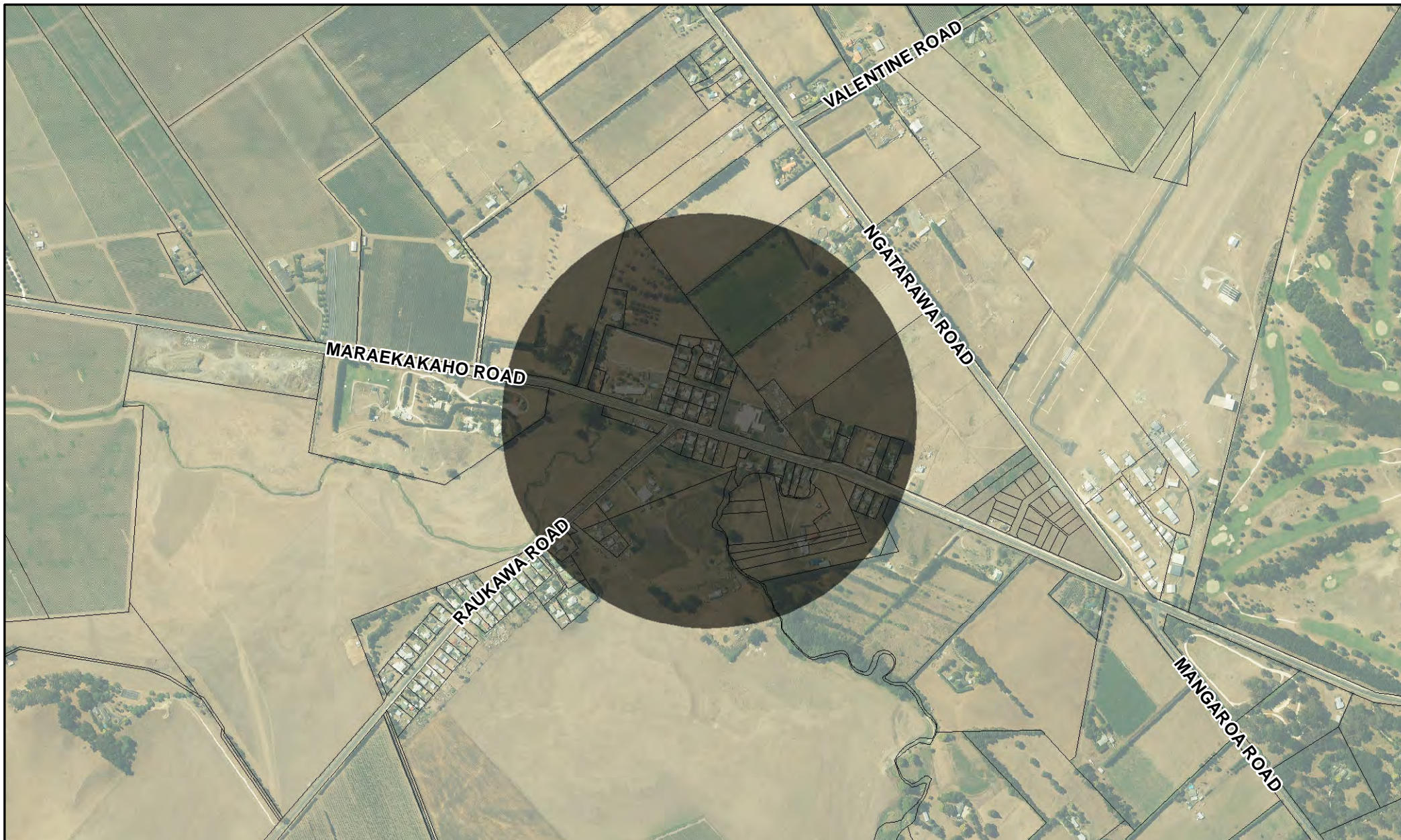
Scale 1:6,000



Date: Tuesday, 11 October 2016

Original Size: A4






Bridge Pa



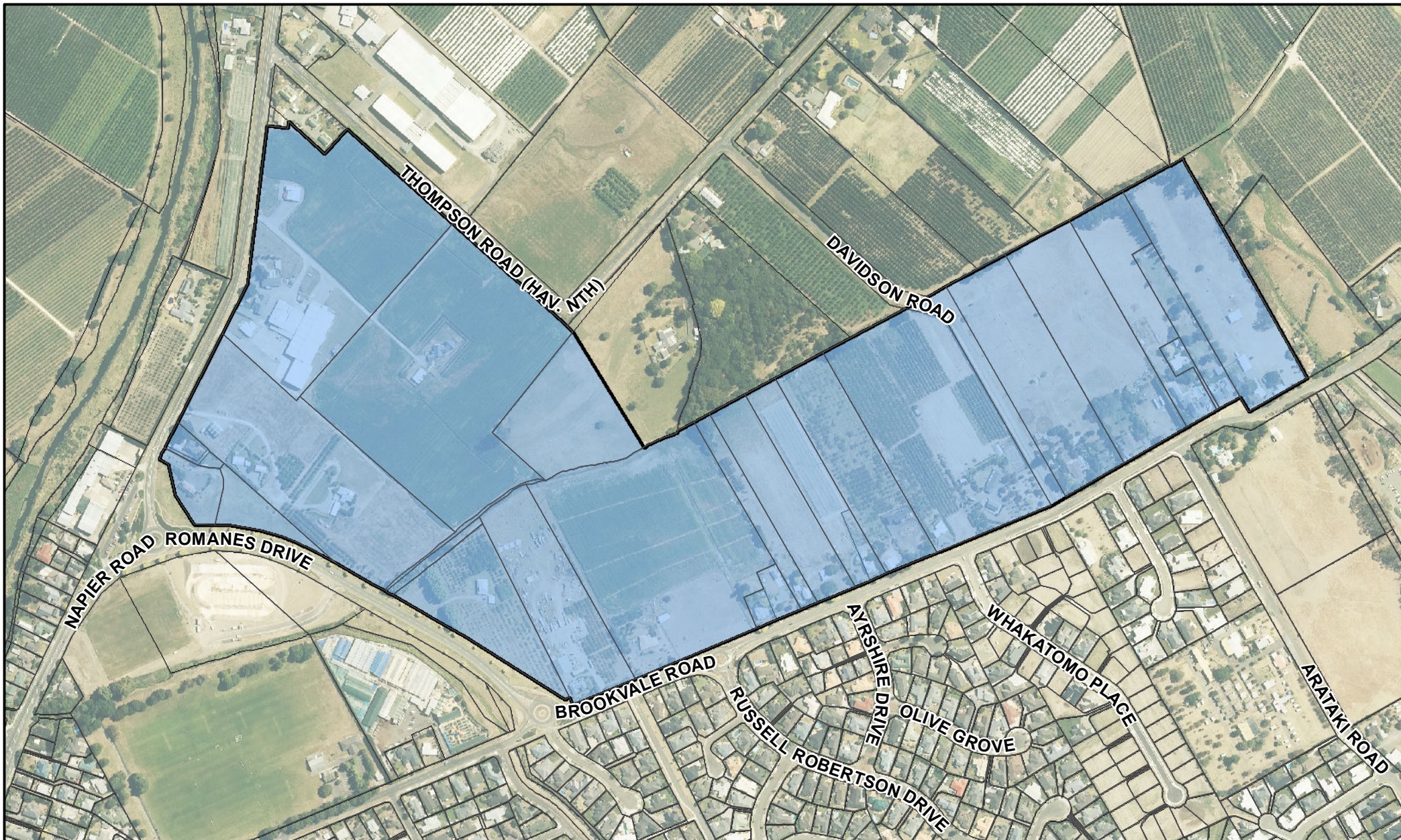
Map Produced using ArcMap

Scale 1:10,000



Date: Friday, 22 July 2016

Original Size: A4

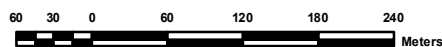


Brookvale Road / Romanes Drive



Map Produced using ArcMap

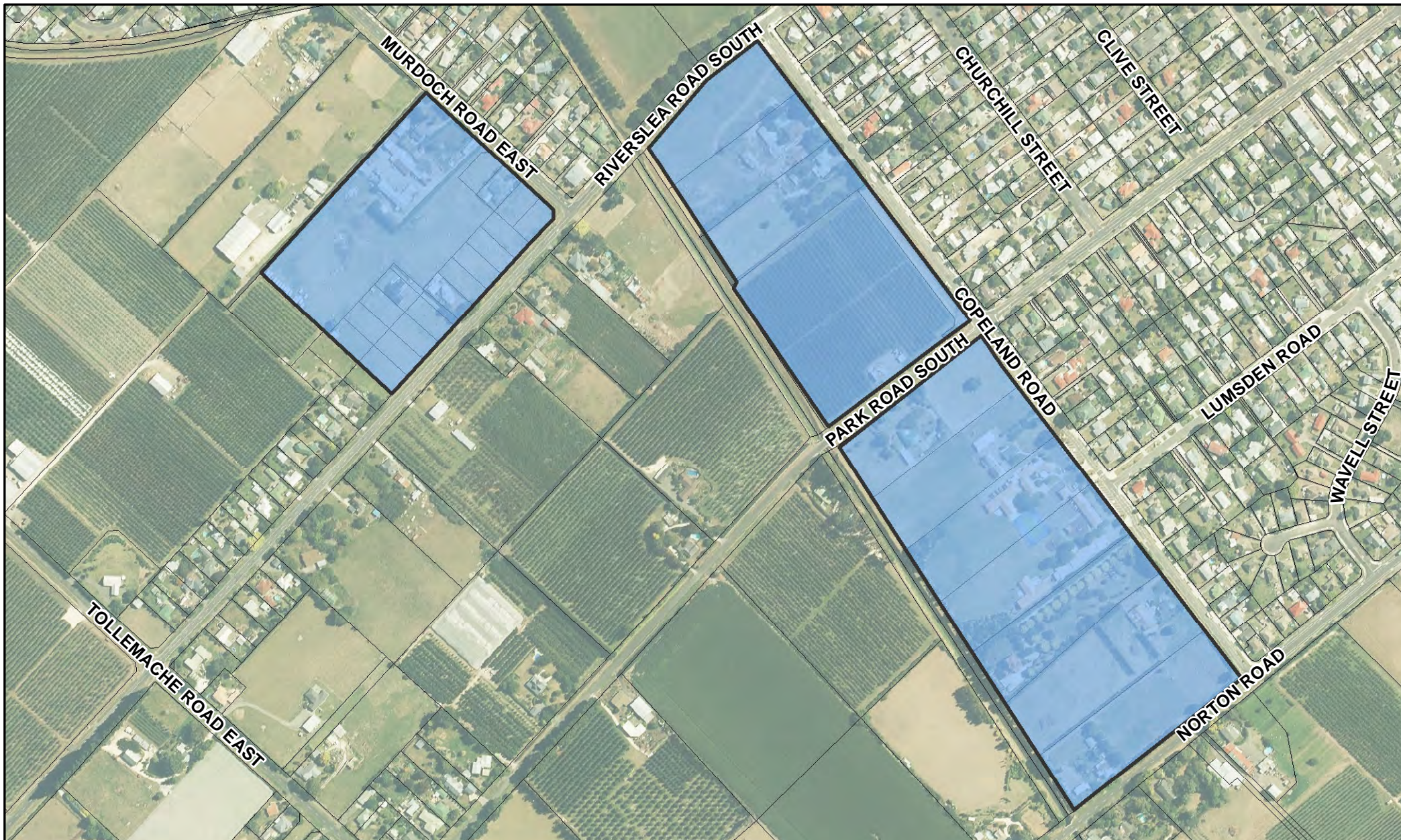
Scale 1:6,000



Date: Tuesday, 11 October 2016

Original Size: A4






Murdoch Road / Copeland Road



Map Produced using ArcMap

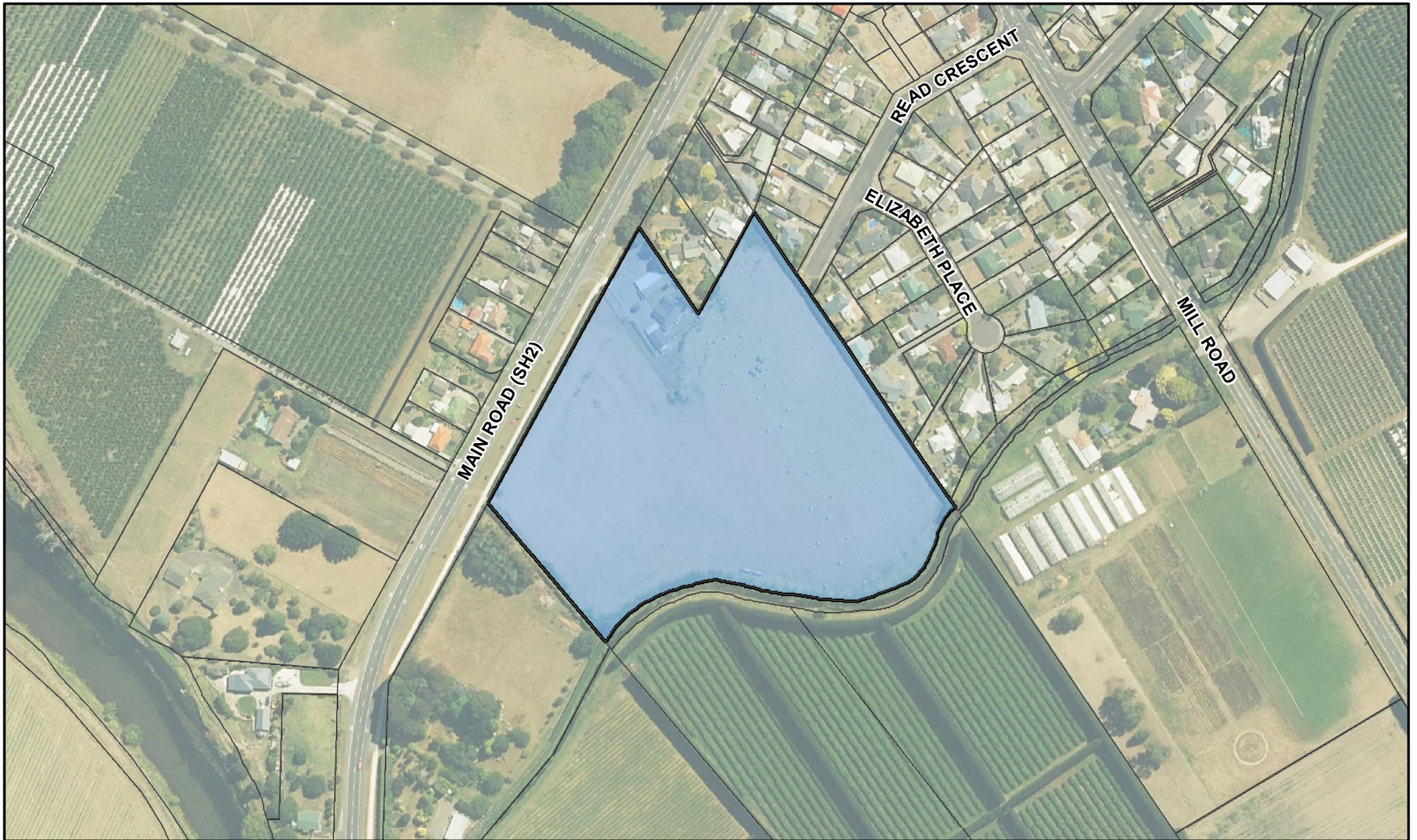
Scale 1:5,000



Date: Tuesday, 26 July 2016

Original Size: A4



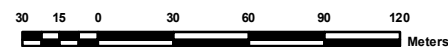


Clive South



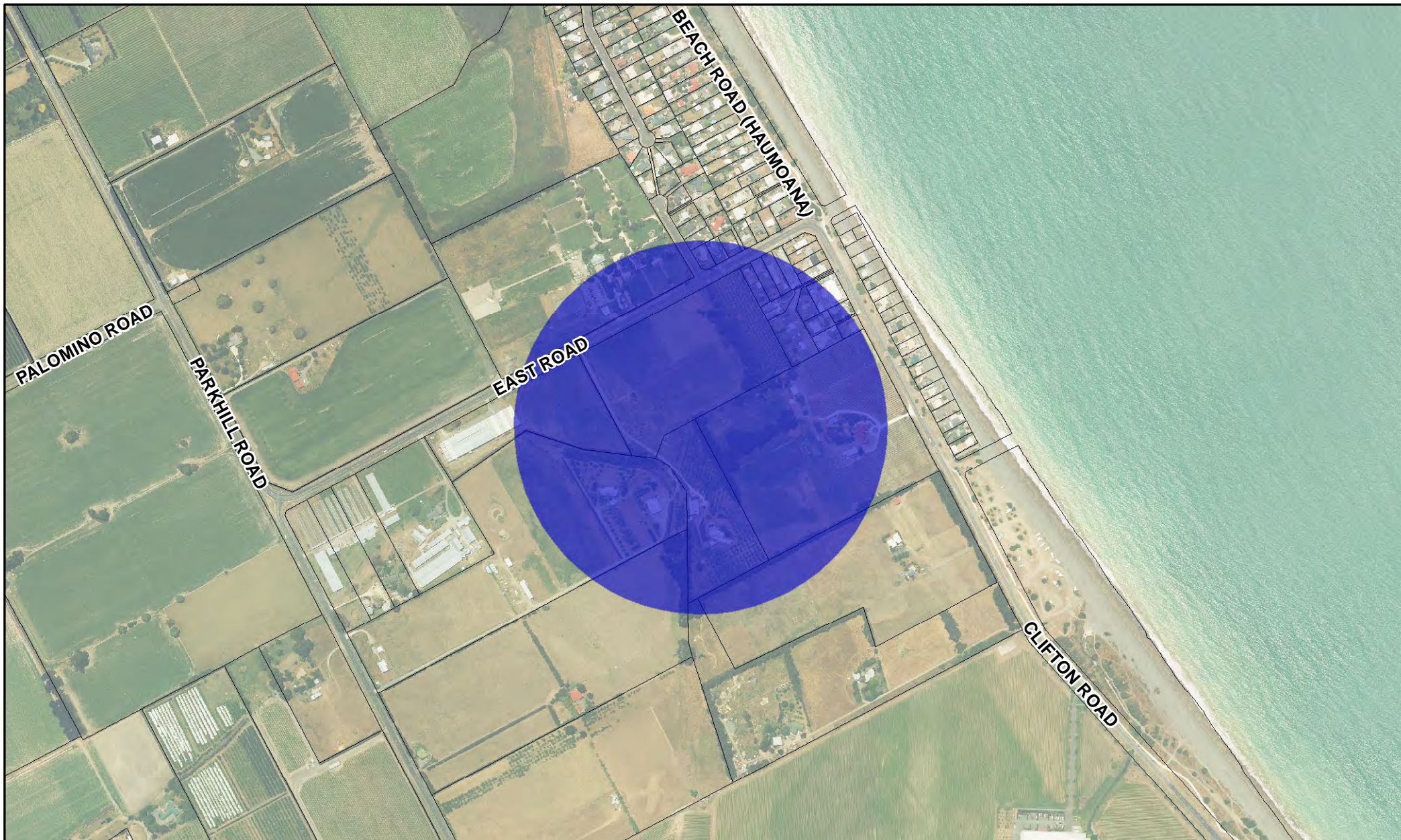
Map Produced using ArcMap

Scale 1:3,000



Date: Tuesday, 11 October 2016

Original Size: A4

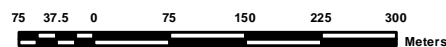


Haumoana



Map Produced using ArcMap

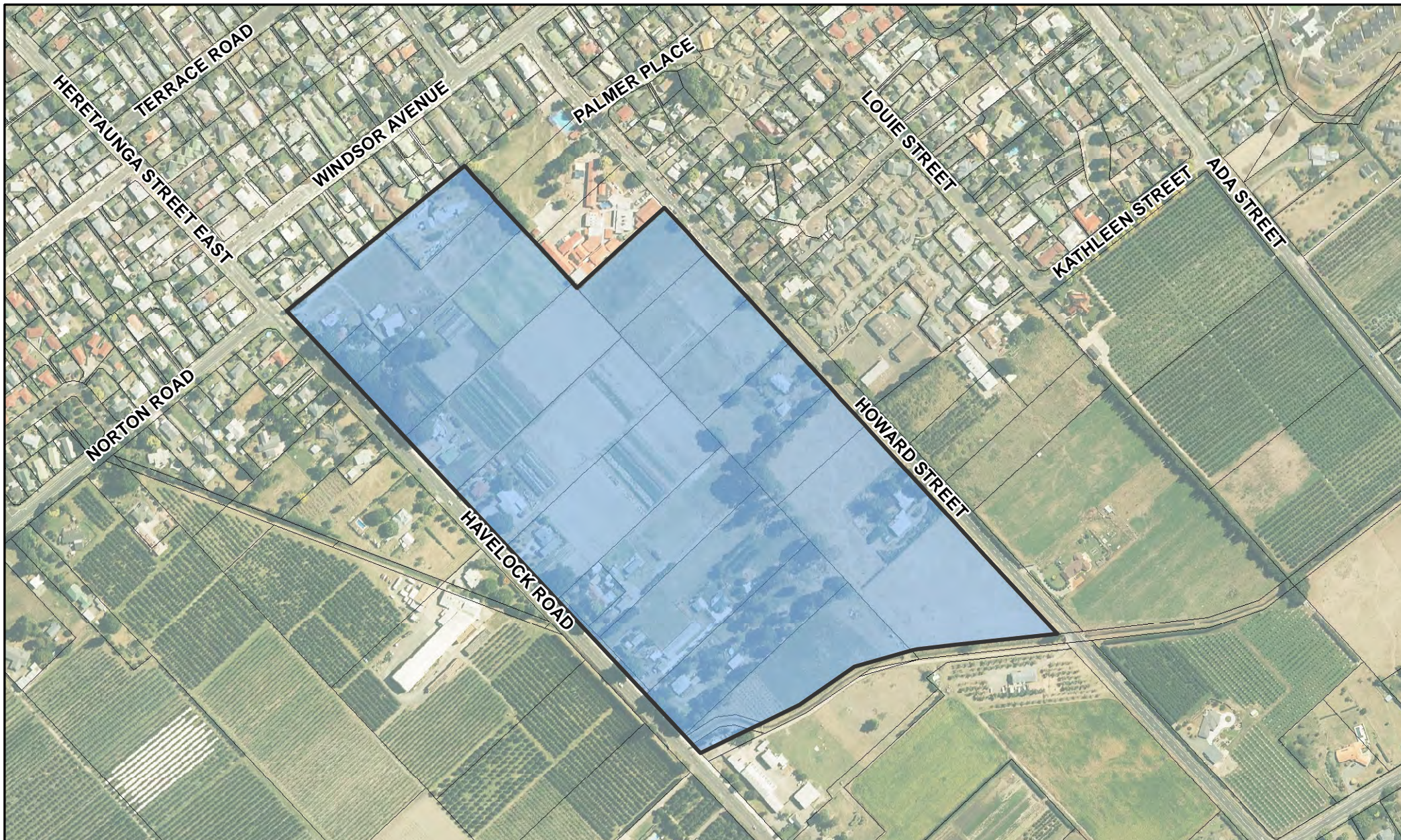
Scale 1:7,500






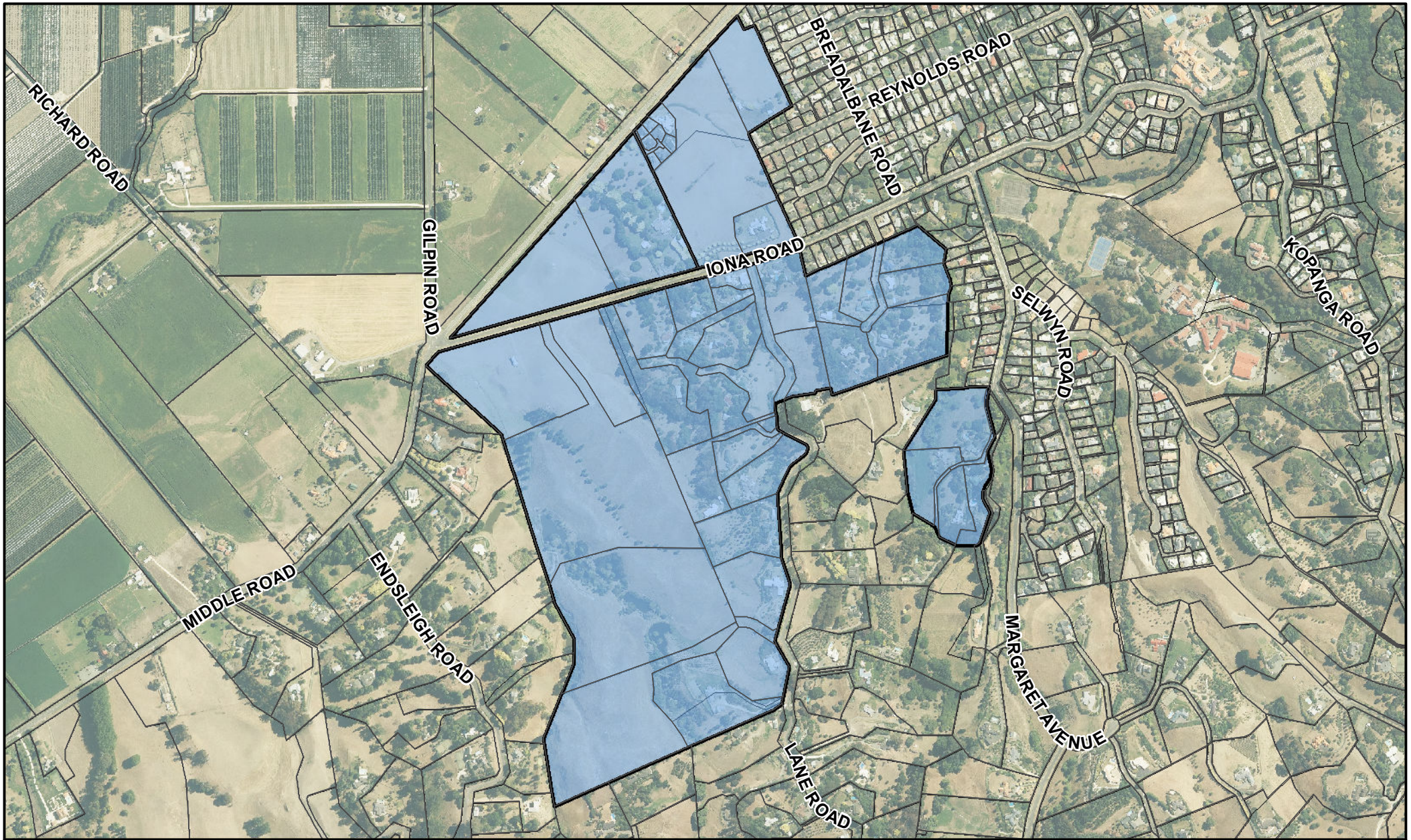
Date: Friday, 22 July 2016



Original Size: A4

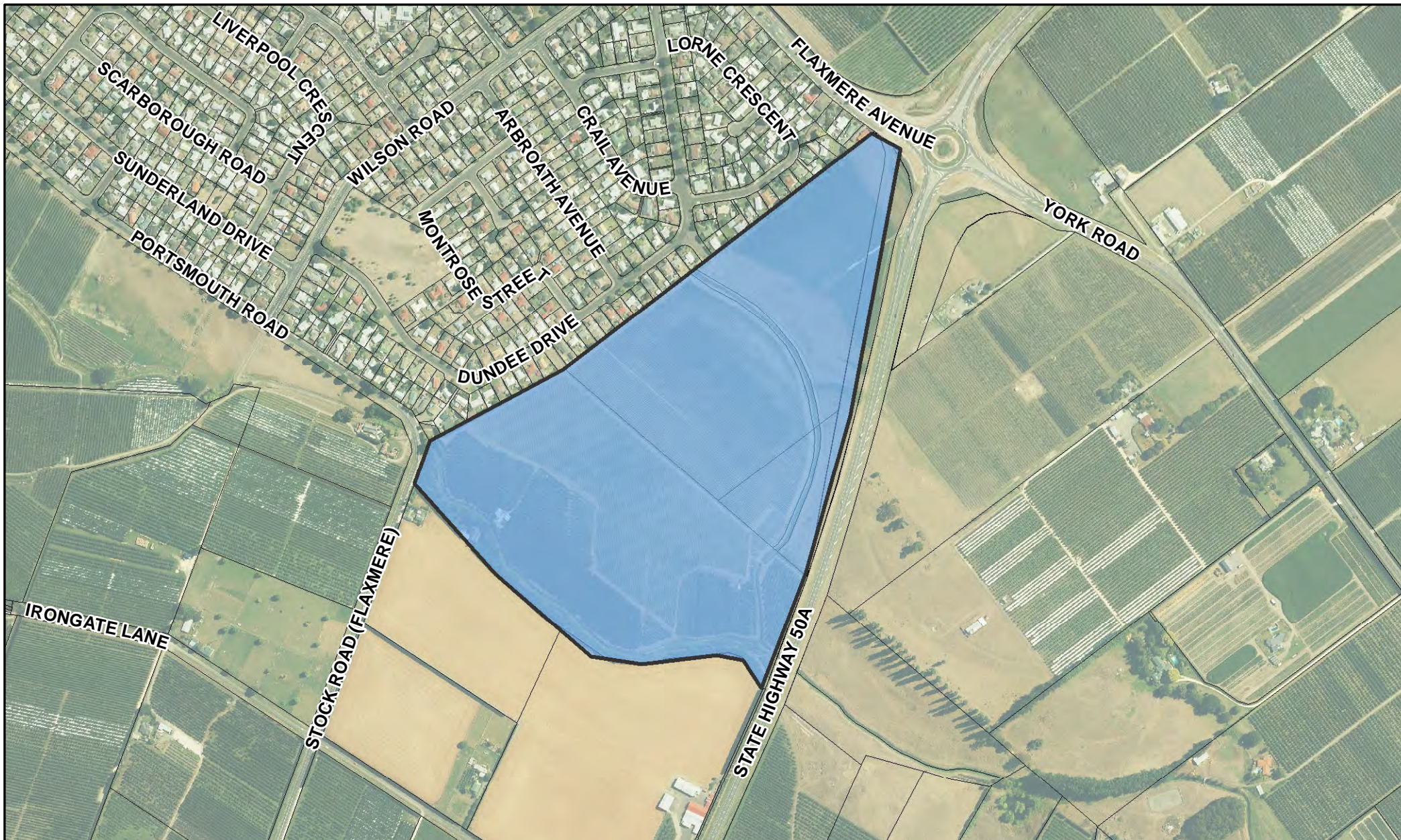


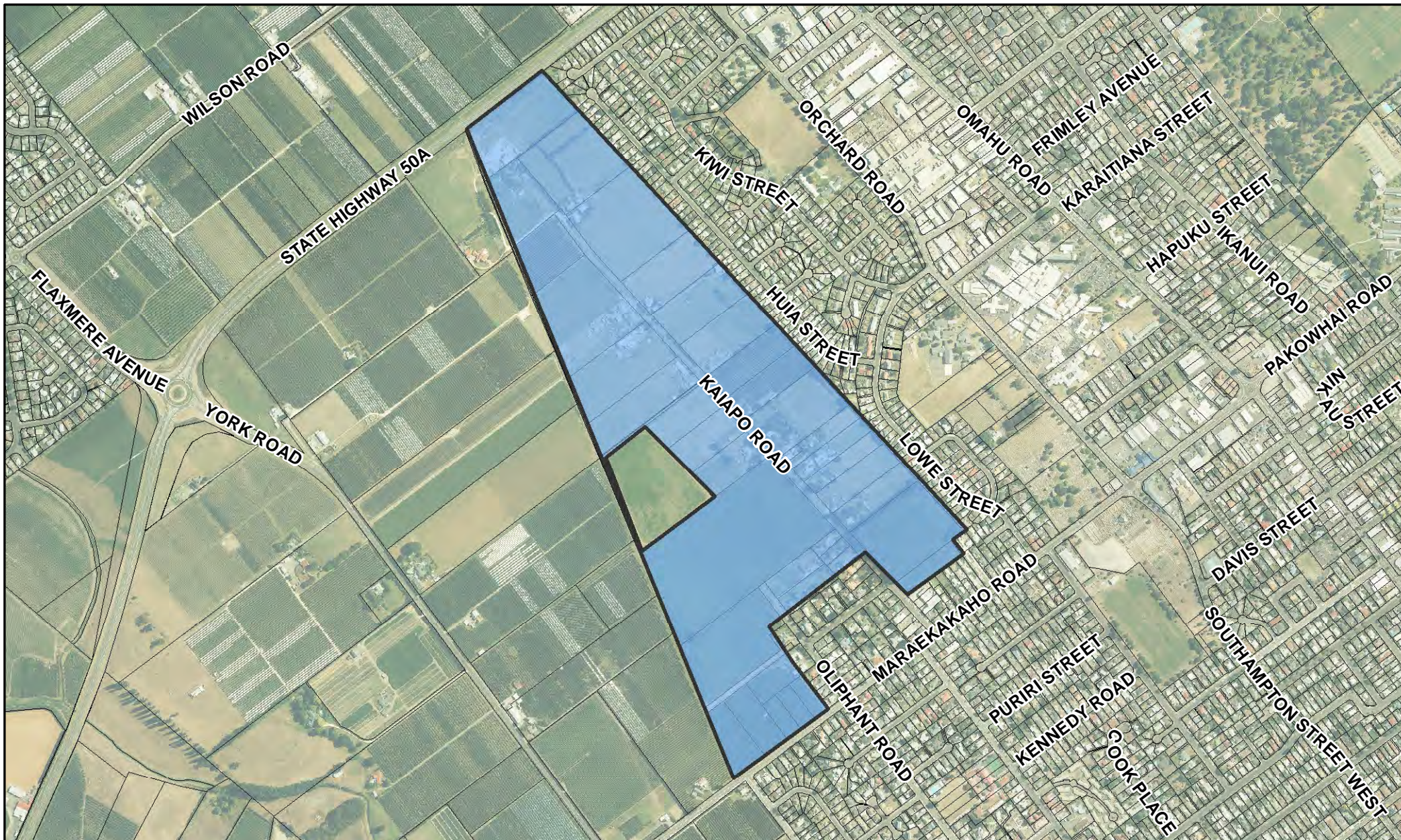


 <p>HASTINGS DISTRICT COUNCIL</p>	<h2 style="text-align: center;">Howard Street</h2> <div style="display: flex; justify-content: space-between; align-items: center;"> <div data-bbox="517 1430 568 1477"> </div> <div data-bbox="909 1430 1344 1509"> <p style="text-align: center;">Scale 1:5,000</p>  <p style="text-align: center;">50 25 0 50 100 150 200 Meters</p> </div> <div data-bbox="1491 1430 1727 1509"> <p>Date: Monday, 11 July 2016</p> <p>Original Size: A4</p> </div> </div> <p style="text-align: center; font-size: small;">Map Produced using ArcMap</p>	
--	--	---



 <p>HASTINGS DISTRICT COUNCIL</p>	<div data-bbox="972 1348 1214 1401" data-label="Section-Header"><h2>Iona Road</h2></div> <div data-bbox="1003 1428 1176 1460" data-label="Text"><p>Scale 1:10,000</p></div> <div data-bbox="1458 1428 1724 1452" data-label="Text"><p>Date: Monday, 10 October 2016</p></div> <div data-bbox="517 1428 568 1476" data-label="Image"></div> <div data-bbox="524 1489 745 1508" data-label="Text"><p>Map Produced using ArcMap</p></div> <div data-bbox="904 1469 1341 1508" data-label="Figure"></div> <div data-bbox="1585 1489 1724 1508" data-label="Text"><p>Original Size: A4</p></div>	 <p>CITY OF NAPIER</p>
--	---	--






Kaiapo Road



Map Produced using ArcMap

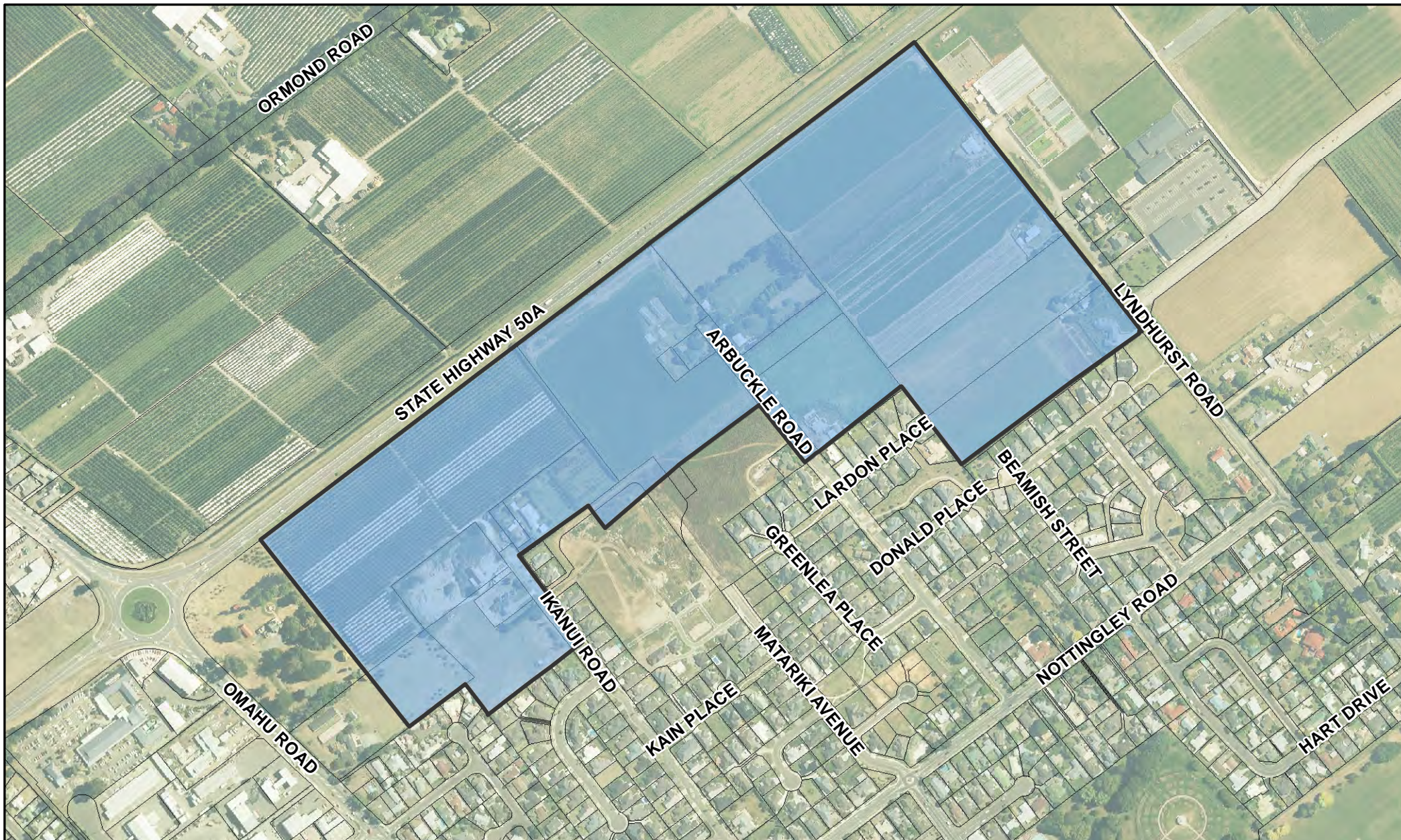
Scale 1:12,000





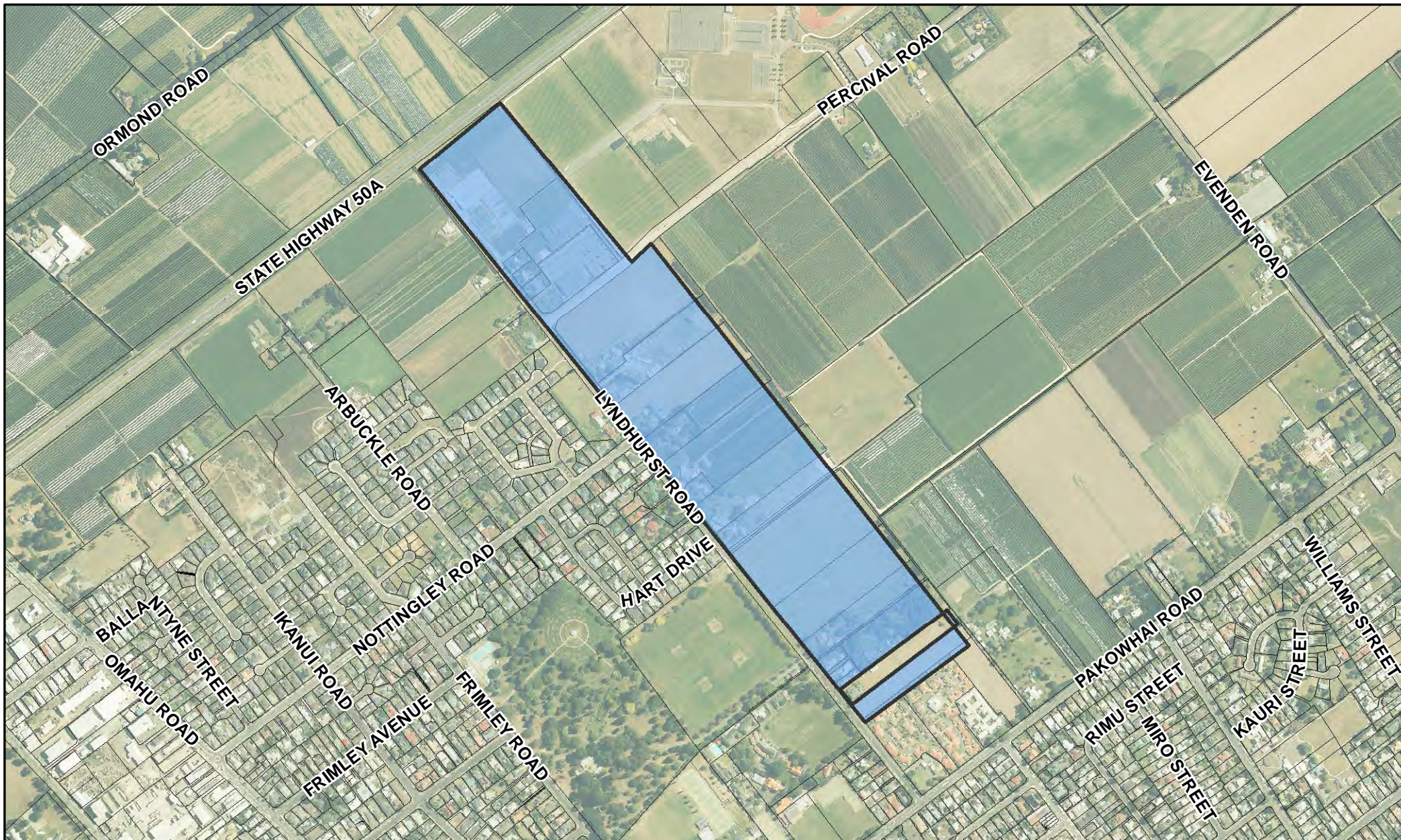
Date: Tuesday, 26 July 2016

Original Size: A4





 <p>HASTINGS DISTRICT COUNCIL</p>	<h2 style="text-align: center;">Lyndhurst</h2> <p style="text-align: center;">Scale 1:6,000</p> <p style="text-align: center;">Date: Tuesday, 12 July 2016</p> <div style="display: flex; justify-content: space-between; align-items: center;"> <div data-bbox="517 1428 568 1476"> </div> <div data-bbox="904 1469 1341 1509"> </div> <div data-bbox="1585 1485 1727 1509"> <p>Original Size: A4</p> </div> </div> <p style="text-align: center;">Map Produced using ArcMap</p>	<p>CITY OF NAPIER</p> 
--	---	--




Lyndhurst Extension



Map Produced using ArcMap

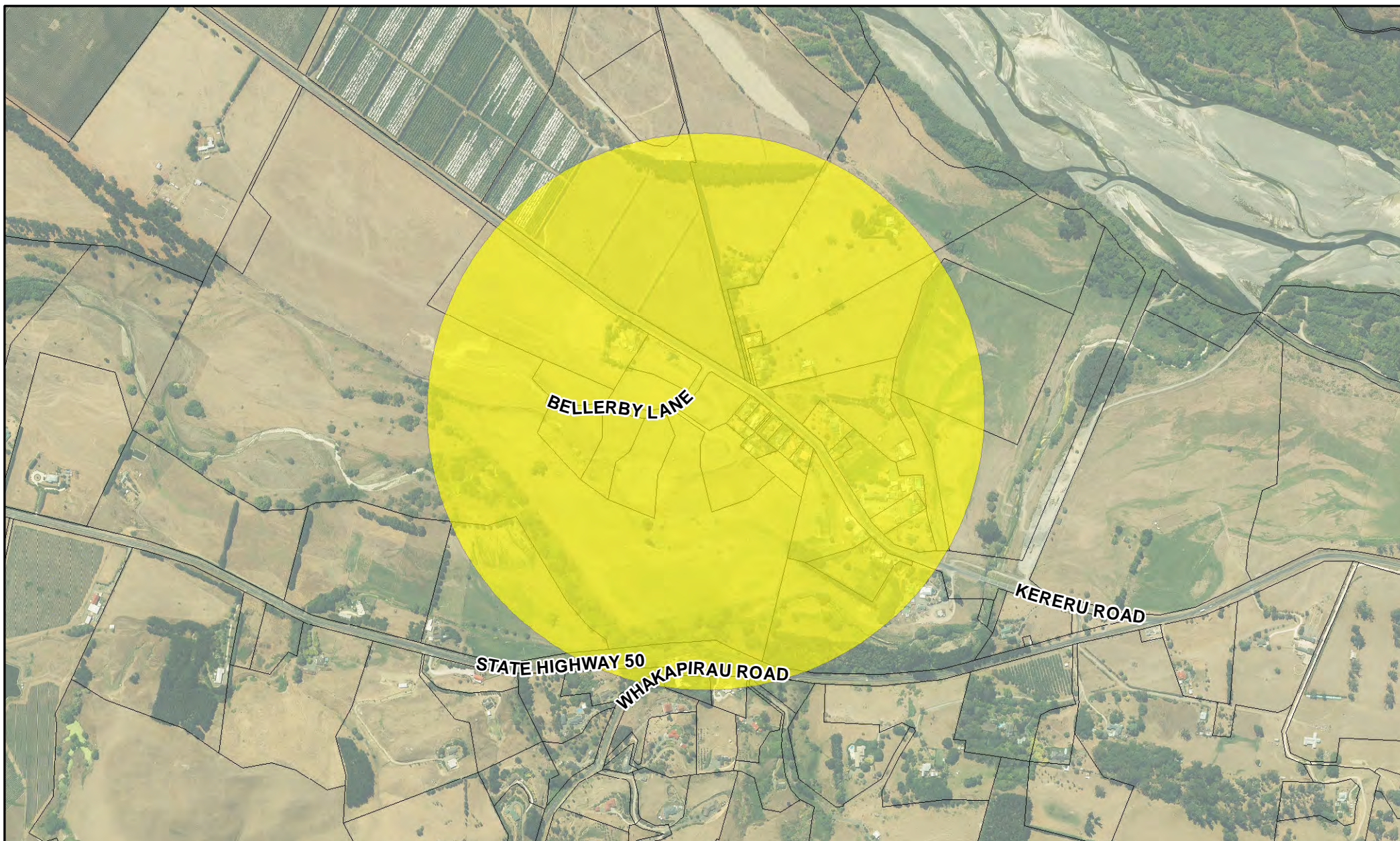
Scale 1:10,000

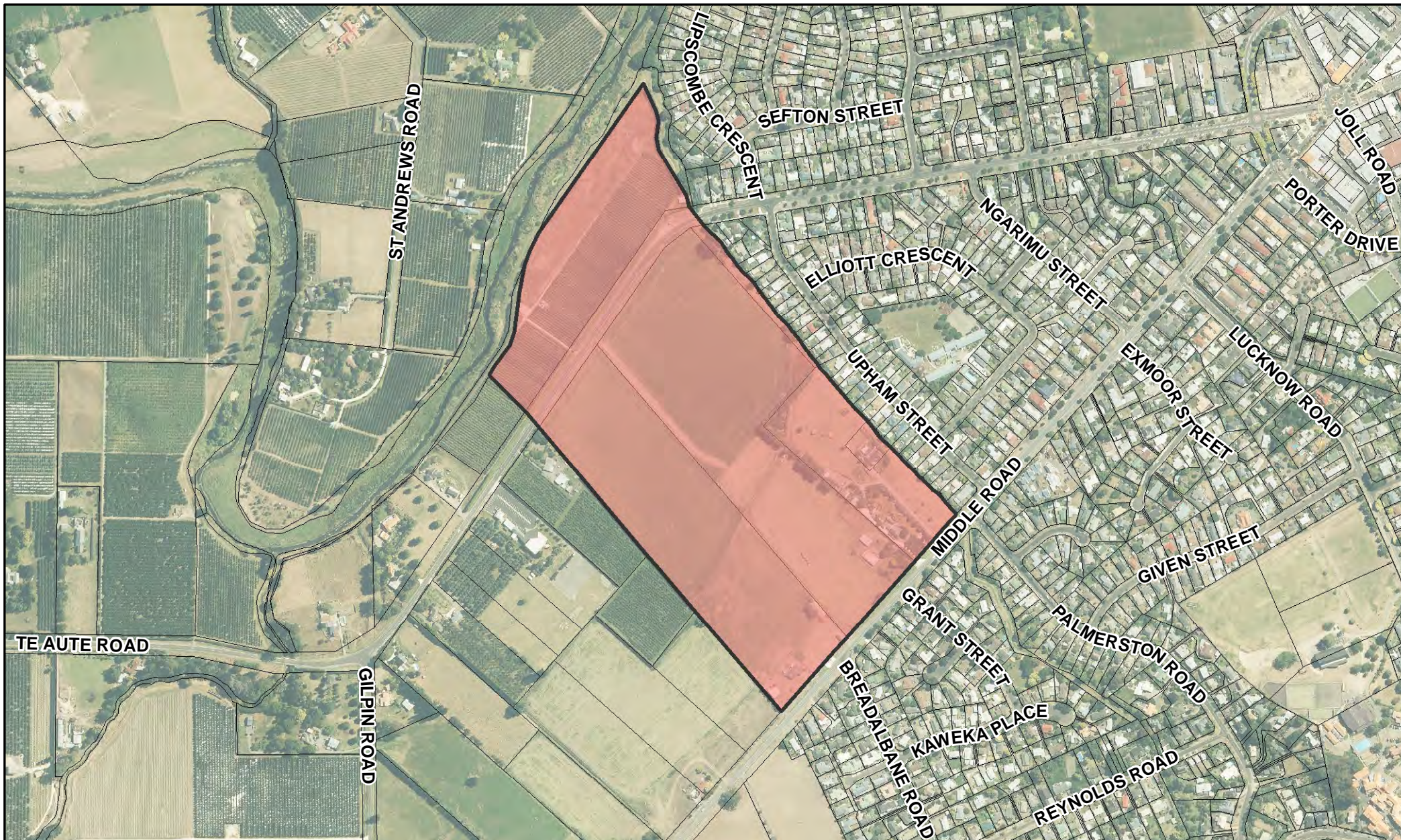




Date: Friday, 22 July 2016

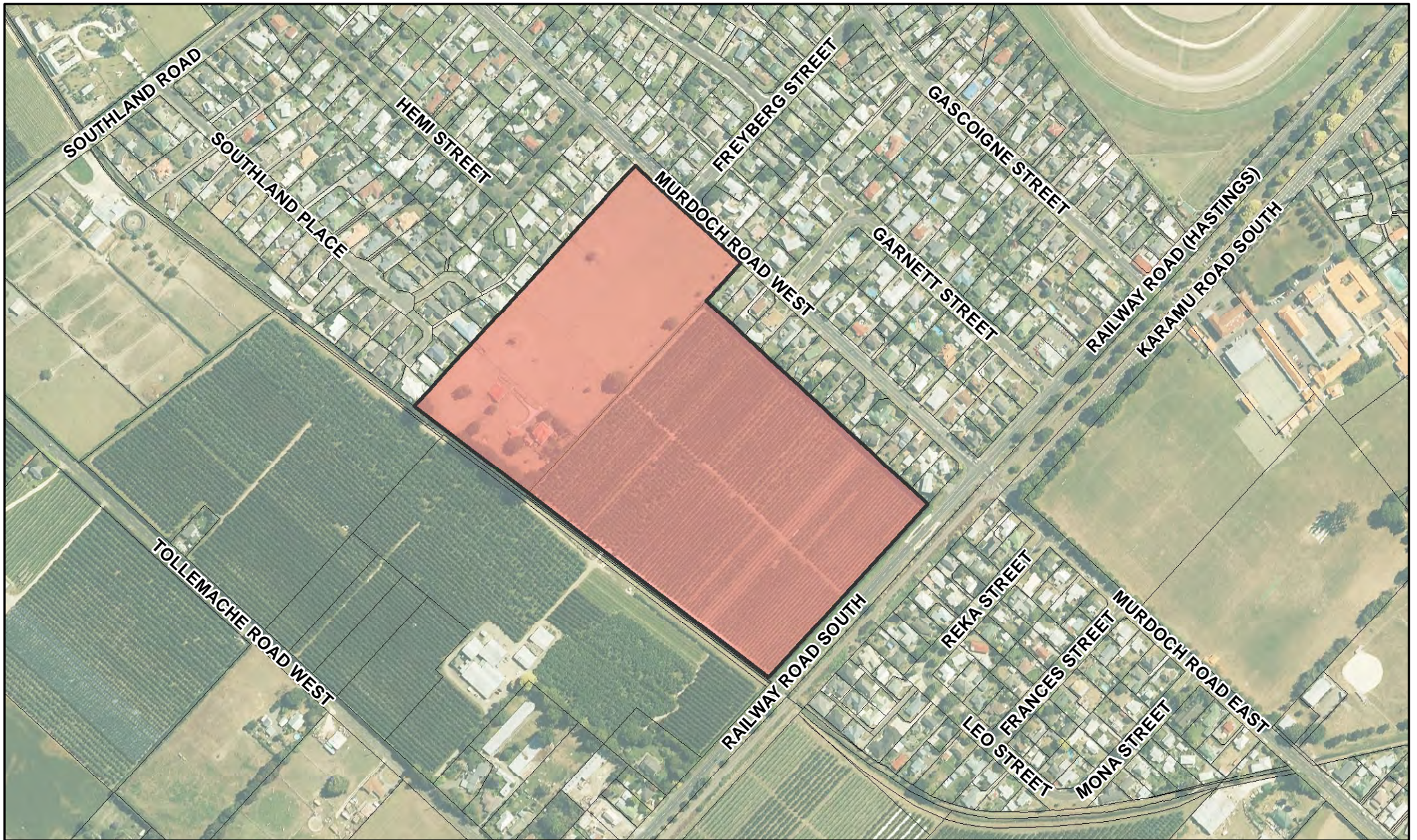
Original Size: A4







 <p>HASTINGS DISTRICT COUNCIL</p>	<h2 style="text-align: center;">Middle Road</h2> <p style="text-align: center;">Scale 1:7,500</p> <div style="display: flex; justify-content: space-between; align-items: center;"> <div data-bbox="517 1428 568 1476"> </div> <div data-bbox="904 1469 1341 1509"> </div> <div data-bbox="1503 1428 1727 1449"> <p>Date: Friday, 22 July 2016</p> </div> </div> <div style="display: flex; justify-content: space-between; align-items: center;"> <div data-bbox="517 1489 748 1509"> <p>Map Produced using ArcMap</p> </div> <div data-bbox="1581 1489 1727 1509"> <p>Original Size: A4</p> </div> </div>	
--	---	---

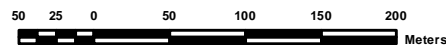


Murdoch Road



Map Produced using ArcMap

Scale 1:5,000



Date: Friday, 22 July 2016

Original Size: A4



Murdoch Road West



Map Produced using ArcMap

Scale 1:2,500

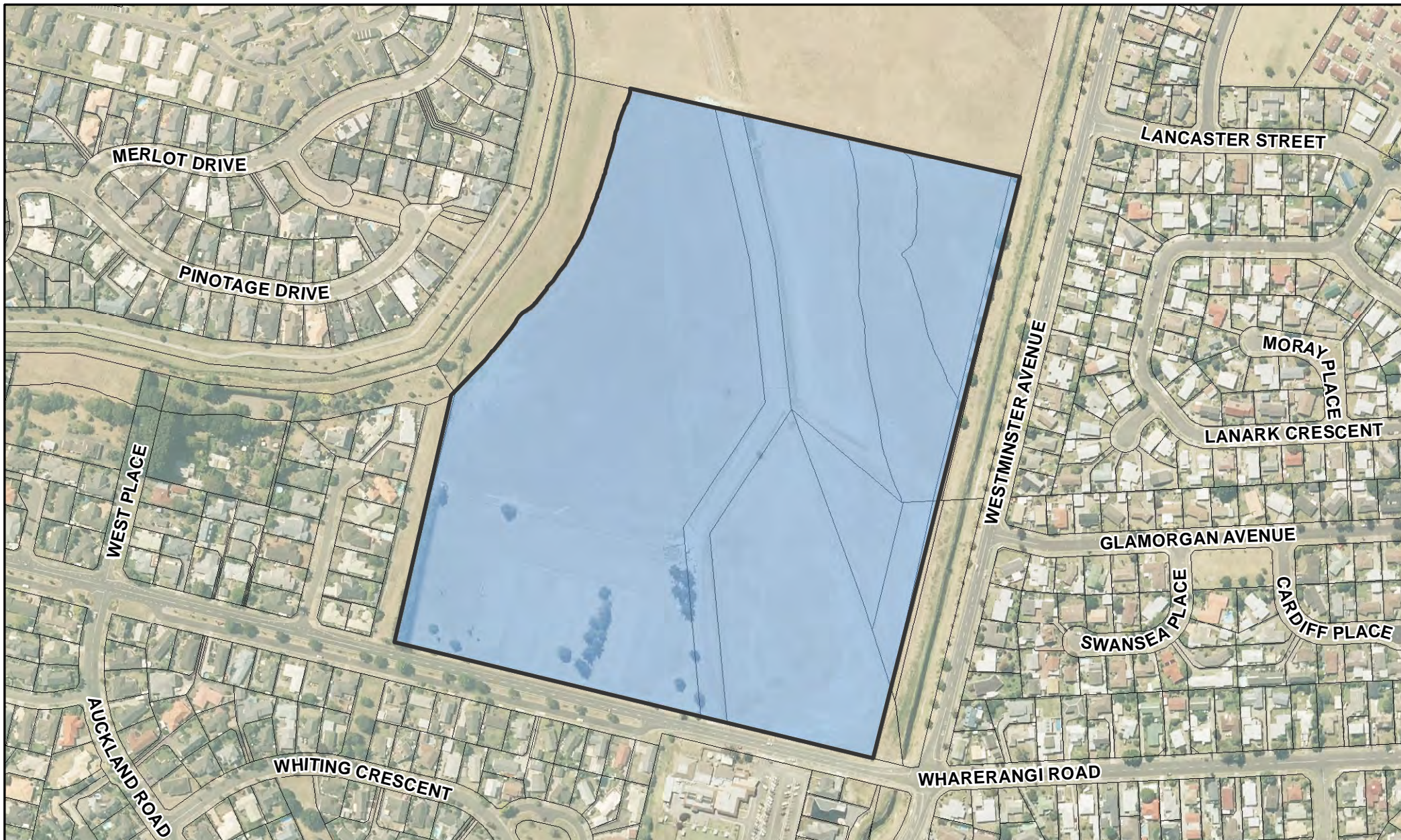




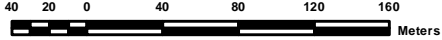

Date: Tuesday, 26 July 2016

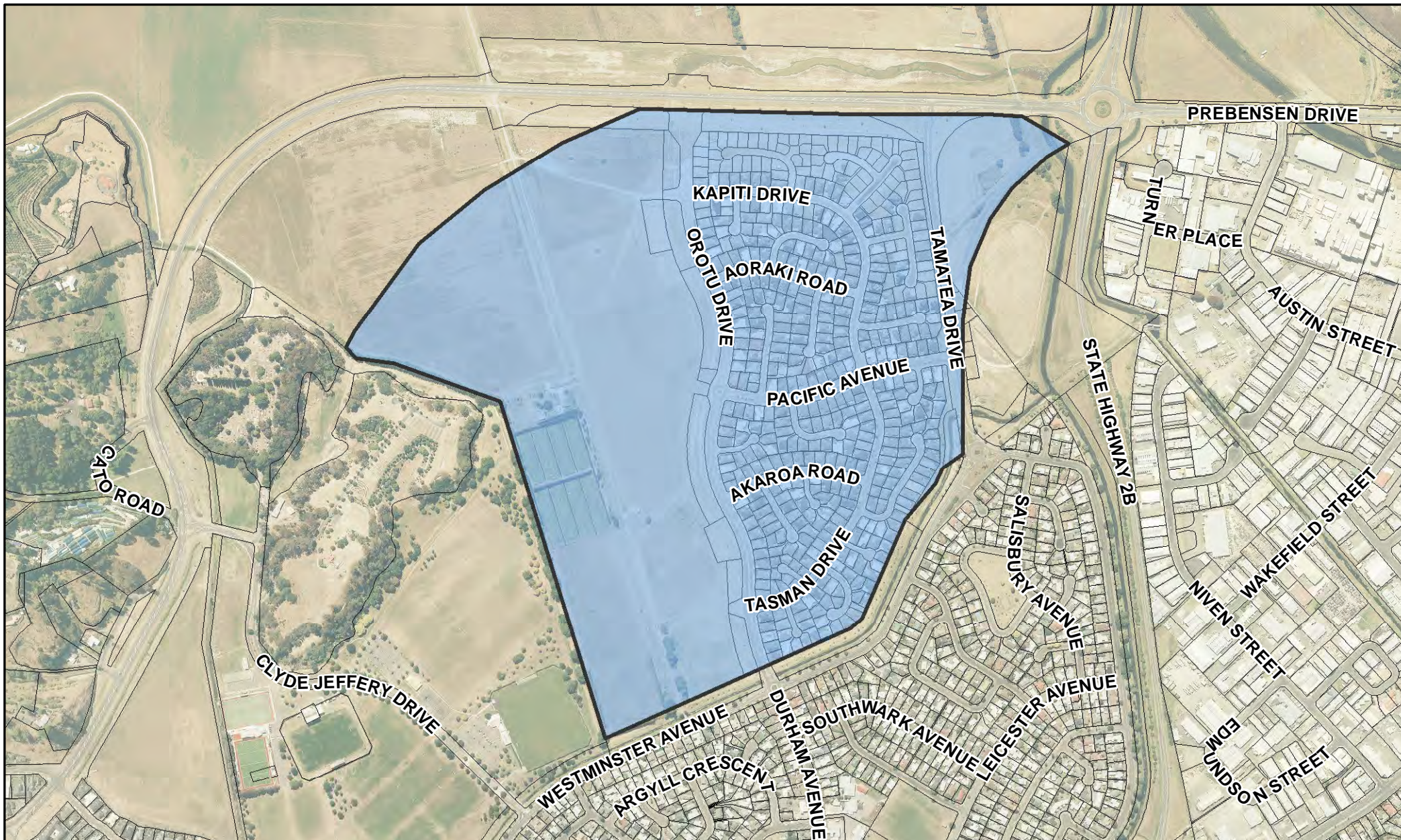
Original Size: A4





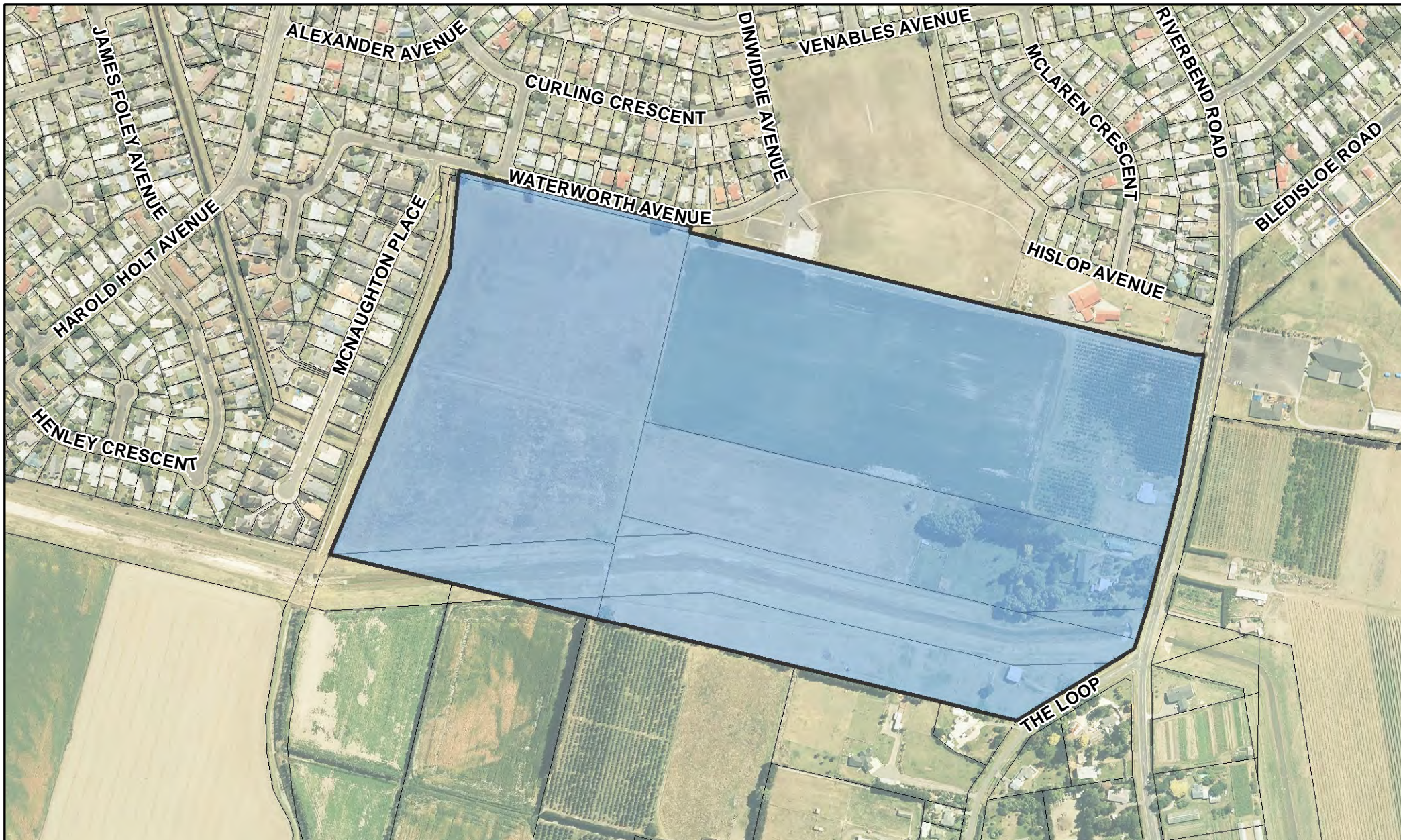





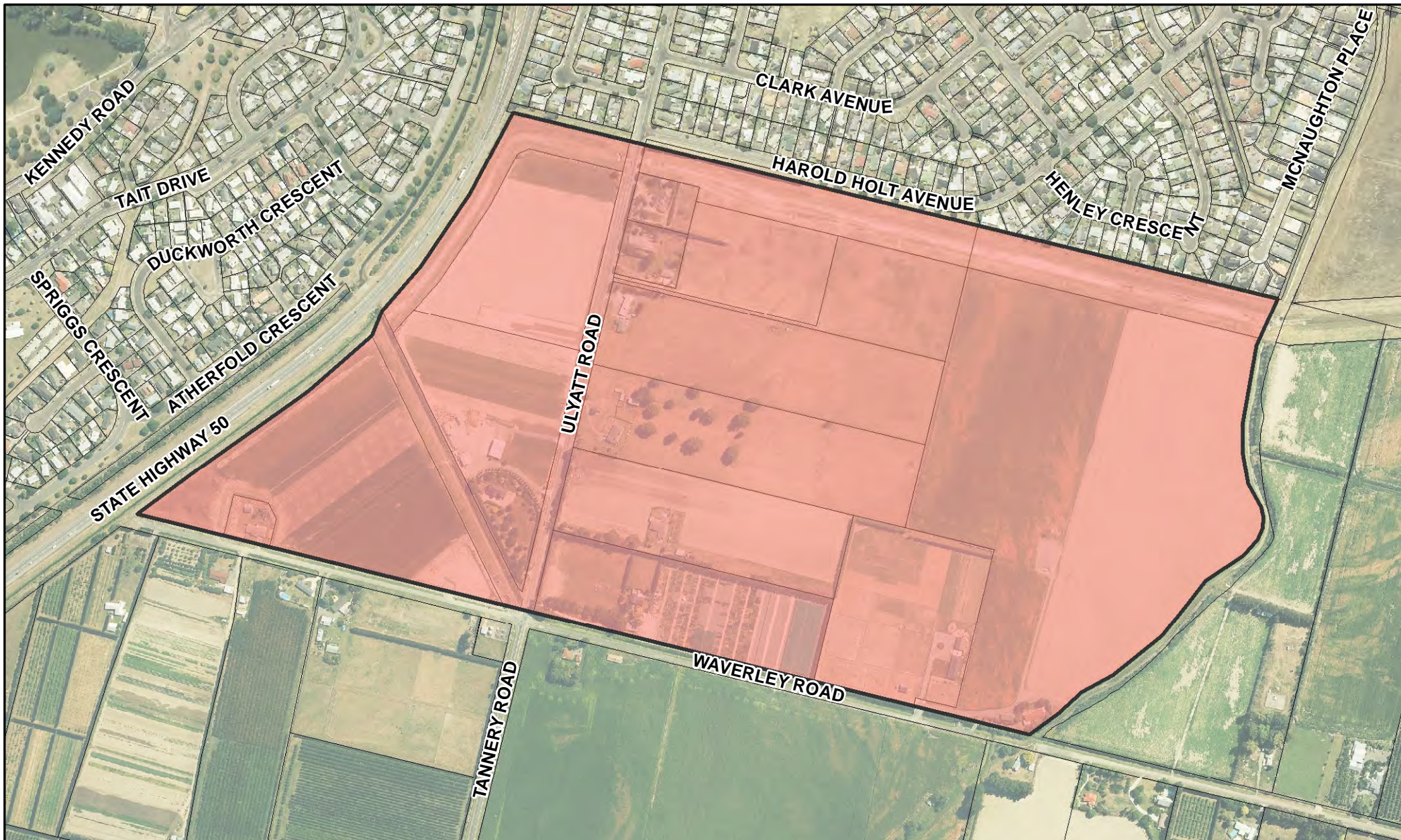
 <p>HASTINGS DISTRICT COUNCIL</p>	<h2 style="text-align: center;">Park Island</h2> <div style="display: flex; justify-content: space-between; align-items: center;"> <div data-bbox="517 1433 568 1481">  </div> <div data-bbox="904 1433 1344 1513"> <p>Scale 1:4,000</p>  <p>40 20 0 40 80 120 160 Meters</p> </div> <div data-bbox="1480 1433 1727 1453"> <p>Date: Thursday, 21 July 2016</p> </div> </div> <div style="display: flex; justify-content: space-between; align-items: center; margin-top: 10px;"> <div data-bbox="517 1490 748 1513"> <p>Map Produced using ArcMap</p> </div> <div data-bbox="1585 1490 1727 1513"> <p>Original Size: A4</p> </div> </div>	<p>CITY OF NAPIER</p> 
--	--	--

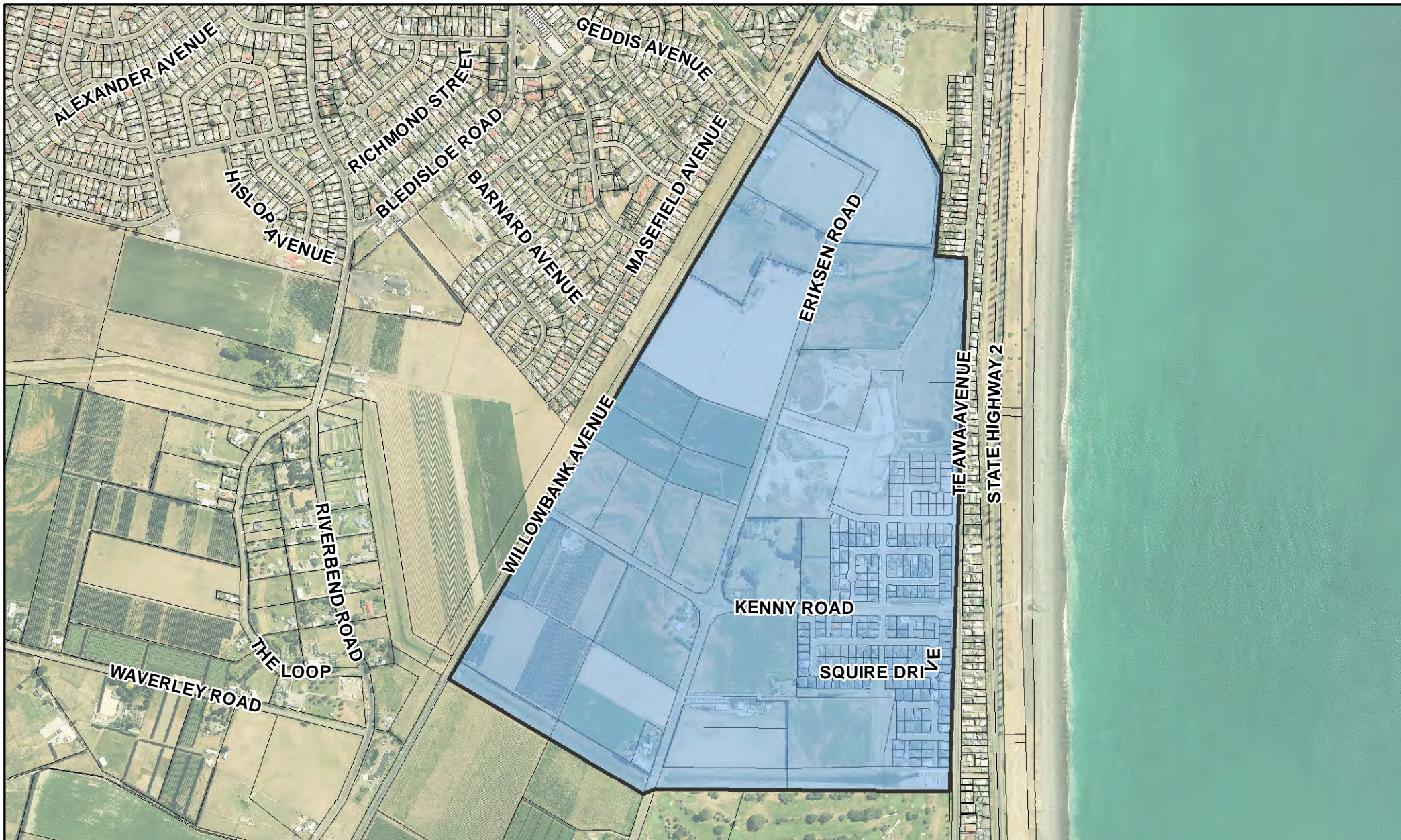


 <p>HASTINGS DISTRICT COUNCIL</p>	<h2 style="text-align: center;">Parklands</h2> <div style="display: flex; justify-content: space-between; align-items: center;"> <div data-bbox="517 1428 568 1476"> </div> <div data-bbox="896 1428 1344 1508"> <p>Scale 1:10,000</p> </div> <div data-bbox="1489 1428 1724 1452"> <p>Date: Monday, 25 July 2016</p> </div> </div> <div style="display: flex; justify-content: space-between; align-items: center;"> <div data-bbox="517 1485 748 1508"> <p>Map Produced using ArcMap</p> </div> <div data-bbox="1579 1485 1724 1508"> <p>Original Size: A4</p> </div> </div>	
--	--	---

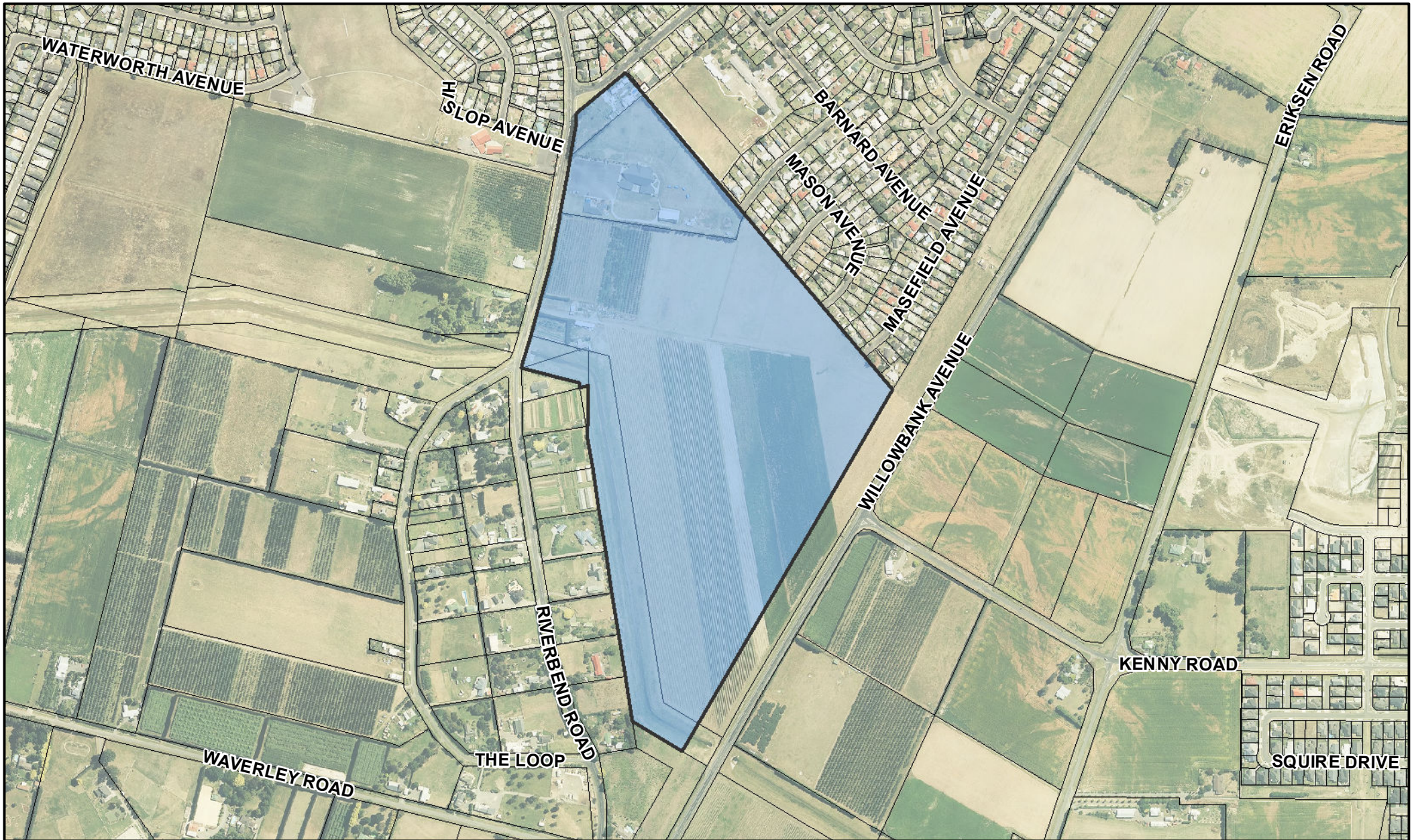




	<div data-bbox="974 1348 1214 1401" data-label="Section-Header"><h1>Riverbend</h1></div> <div data-bbox="1003 1428 1164 1460" data-label="Text"><p>Scale 1:5,000</p></div> <div data-bbox="1496 1428 1729 1452" data-label="Text"><p>Date: Monday, 25 July 2016</p></div> <div data-bbox="519 1428 571 1476" data-label="Image"></div> <div data-bbox="519 1487 745 1508" data-label="Text"><p>Map Produced using ArcMap</p></div> <div data-bbox="907 1468 1339 1508" data-label="Figure"></div> <div data-bbox="1585 1487 1729 1508" data-label="Text"><p>Original Size: A4</p></div>	<div data-bbox="1818 1359 2094 1487" data-label="Image"></div>
--	---	--

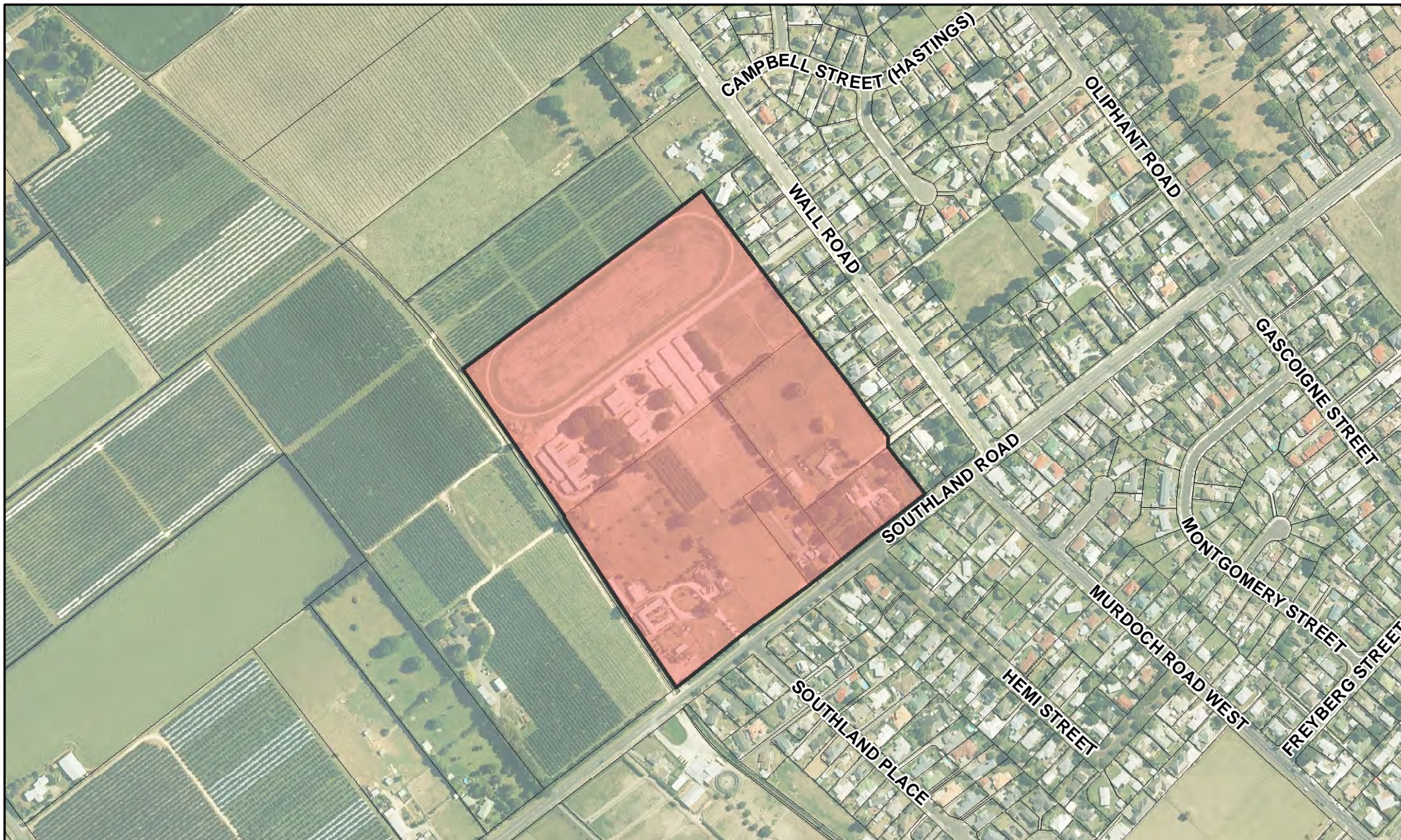








 <p>HASTINGS DISTRICT COUNCIL</p>	<h2 style="text-align: center;">The Loop</h2> <p style="text-align: center;">Scale 1:8,000</p> <p style="text-align: center;">Date: Tuesday, 11 October 2016</p> <div style="display: flex; justify-content: space-between; align-items: center;"> <div data-bbox="517 1433 568 1481"> </div> <div data-bbox="904 1469 1339 1513"> </div> <div data-bbox="1585 1485 1724 1513"> <p>Original Size: A4</p> </div> </div> <p style="text-align: center;">Map Produced using ArcMap</p>	<p>CITY OF NAPIER</p> 
--	---	--



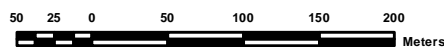
Wall Road

Scale 1:5,000

Date: Friday, 22 July 2016



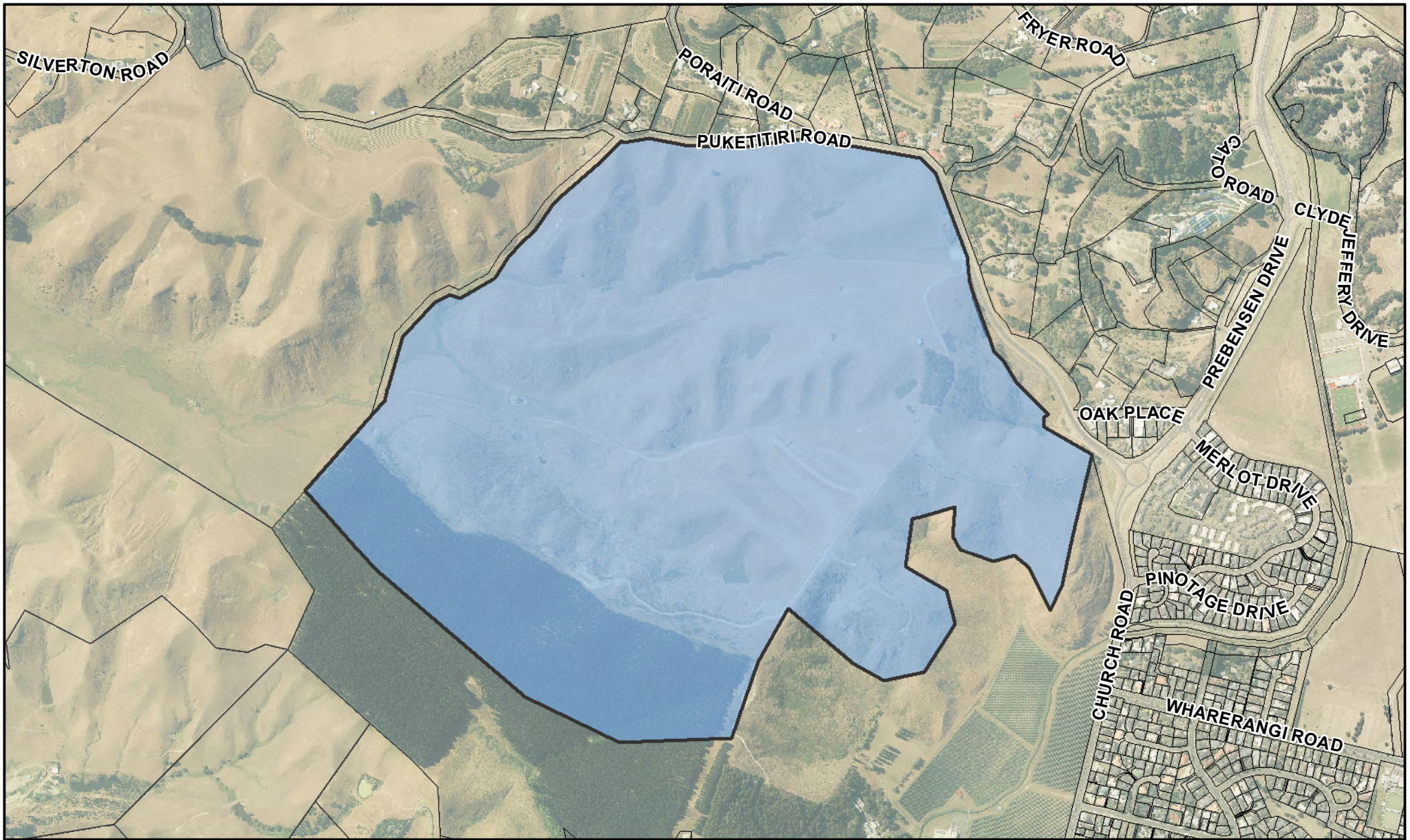
Map Produced using ArcMap

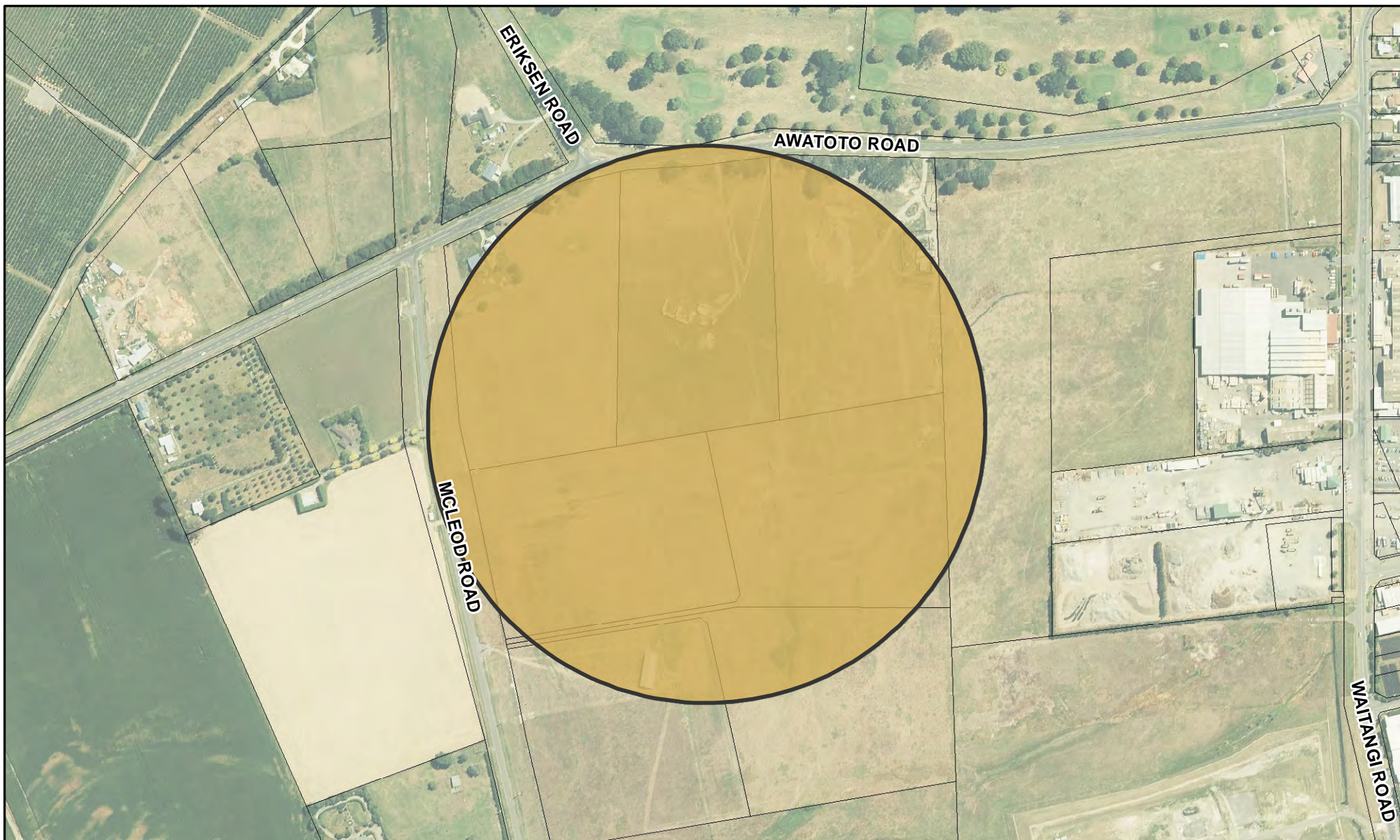


Original Size: A4










Awatoto Growth Area (Industrial) - INDICATIVE ONLY



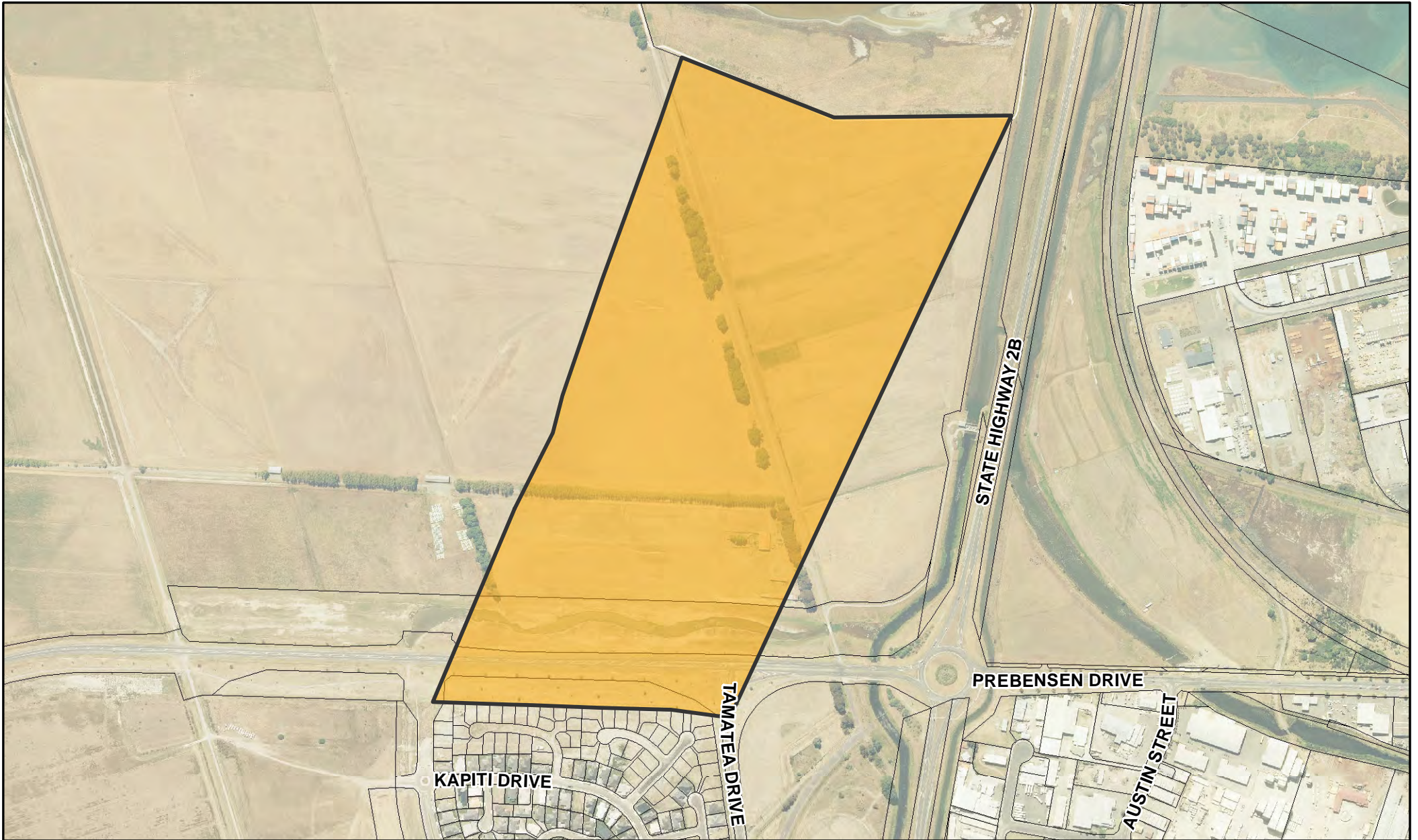
Map Produced using ArcMap

Scale 1:5,000



Date: Thursday, 21 July 2016

Original Size: A4

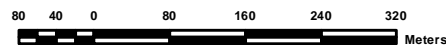


Napier Business Park



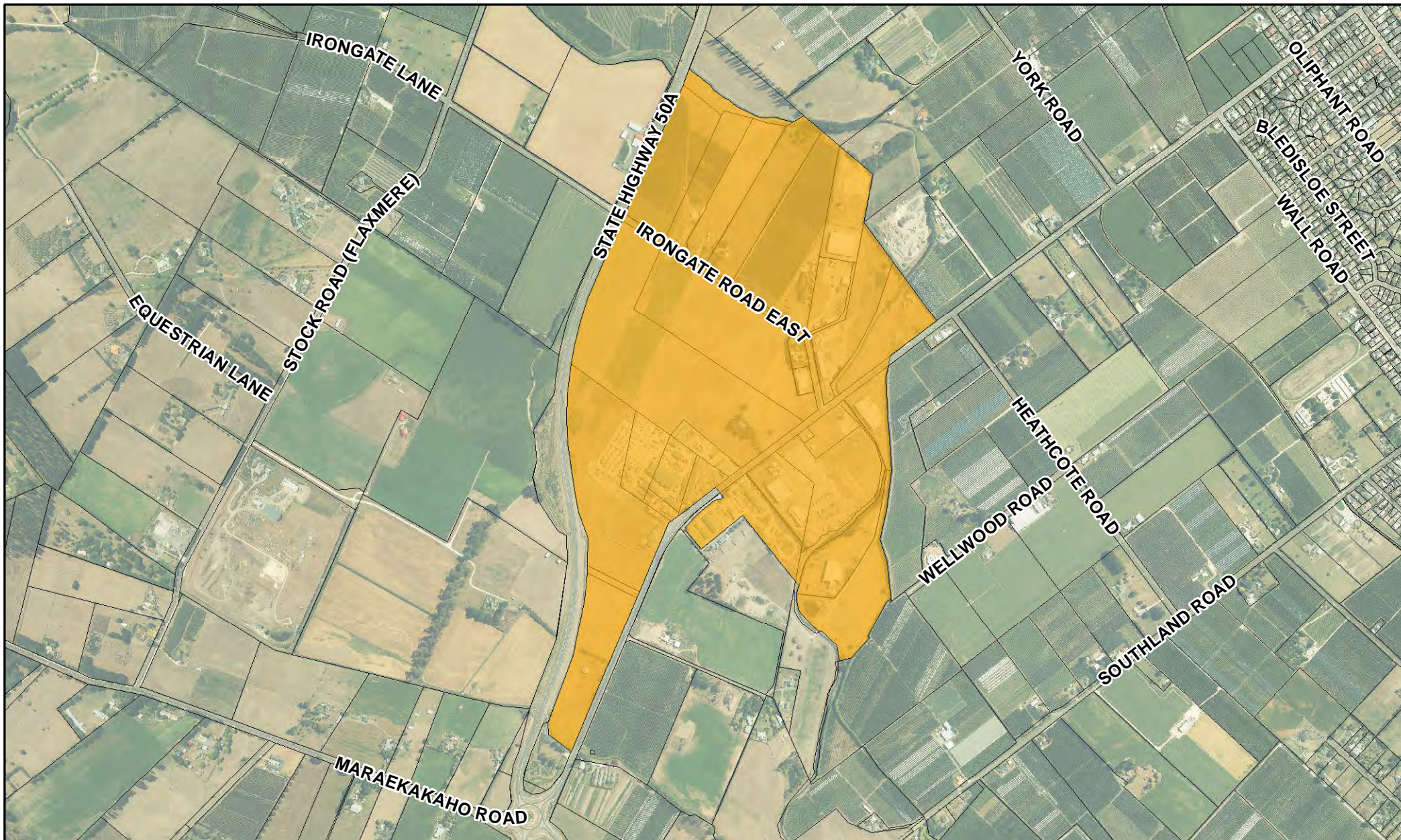
Map Produced using ArcMap



Scale 1:8,000

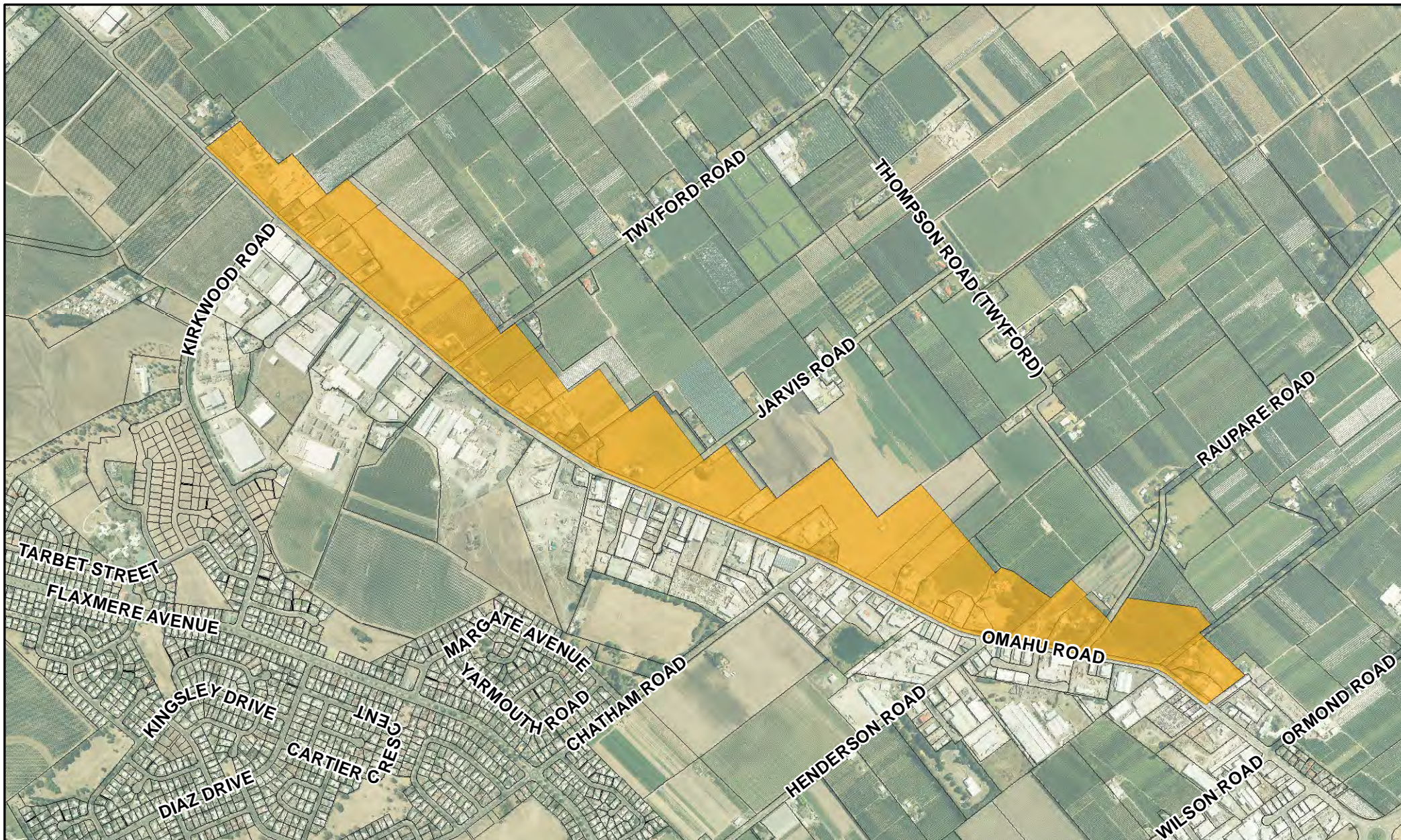


Date: Monday, 25 July 2016

Original Size: A4



 <p>HASTINGS DISTRICT COUNCIL</p>	<h2 style="text-align: center;">Irongate Industrial</h2> <div style="display: flex; justify-content: space-between; align-items: center;"> <div data-bbox="517 1428 568 1476"> </div> <div data-bbox="987 1428 1182 1460"> <p>Scale 1:15,000</p> </div> <div data-bbox="1464 1428 1727 1452"> <p>Date: Thursday, 21 July 2016</p> </div> </div> <div style="display: flex; justify-content: space-between; align-items: center;"> <div data-bbox="517 1485 748 1509"> <p>Map Produced using ArcMap</p> </div> <div data-bbox="898 1465 1346 1509"> </div> <div data-bbox="1570 1485 1727 1509"> <p>Original Size: A4</p> </div> </div>	<p>CITY OF NAPIER</p> 
--	--	--




Omahu Industrial



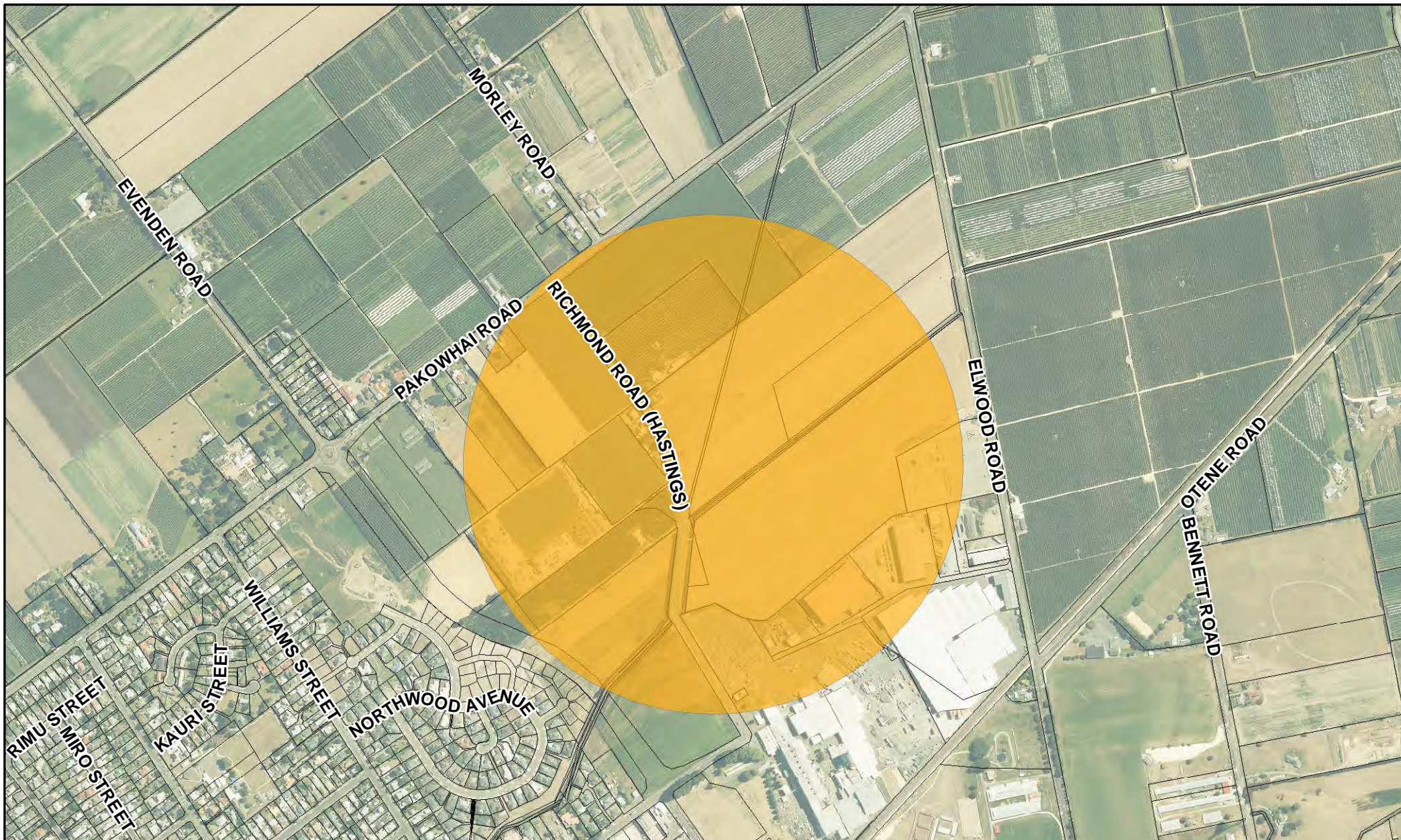
Map Produced using ArcMap


Scale 1:15,000

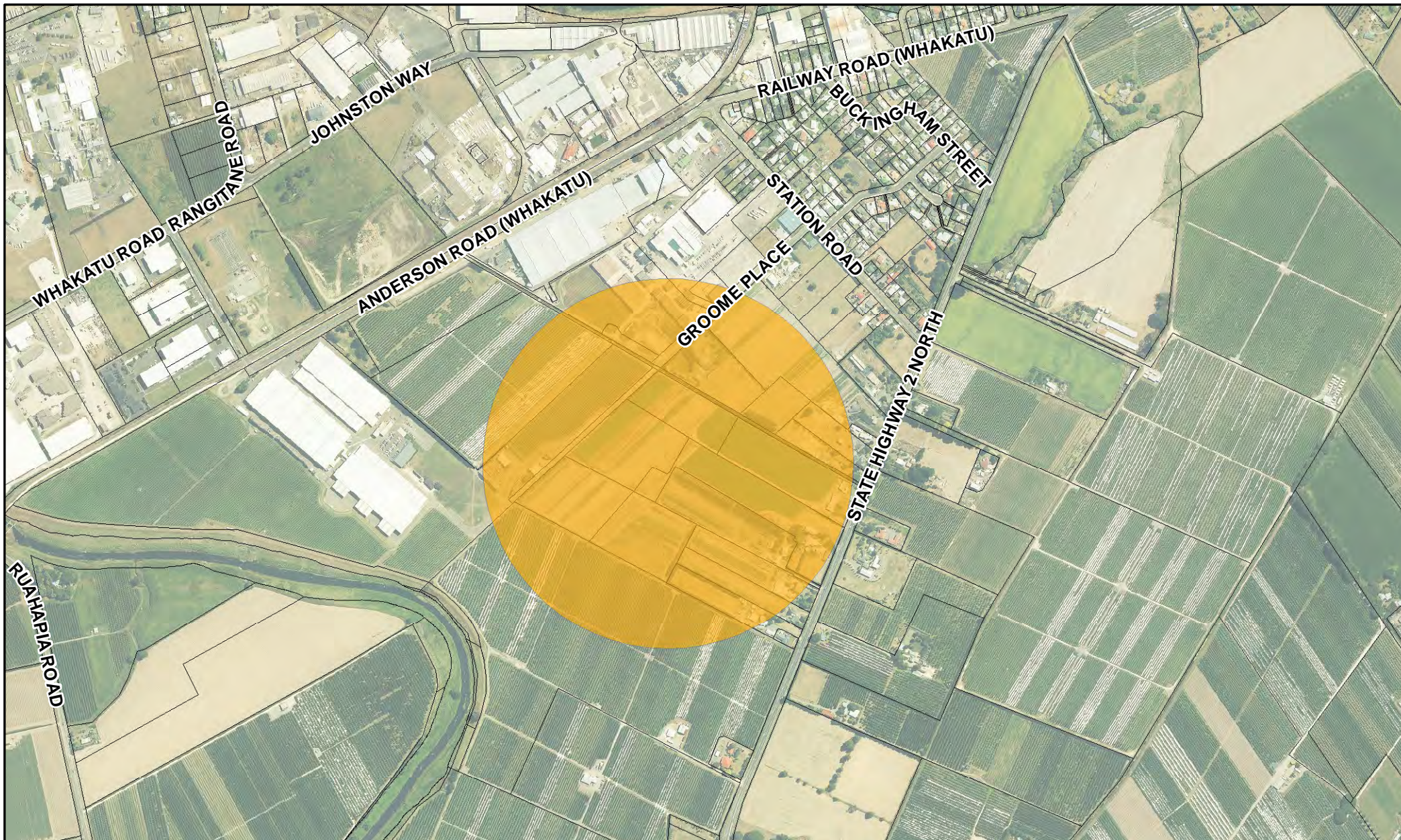


Date: Thursday, 21 July 2016

Original Size: A4



	<div data-bbox="616 1348 1568 1401" data-label="Section-Header"><h1>Tomoana Industrial - INDICATIVE ONLY</h1></div> <div data-bbox="519 1428 571 1476" data-label="Image"></div> <div data-bbox="519 1487 745 1508" data-label="Text"><p>Map Produced using ArcMap</p></div> <div data-bbox="996 1428 1180 1460" data-label="Text"><p>Scale 1:10,000</p></div> <div data-bbox="902 1468 1341 1508" data-label="Figure"></div> <div data-bbox="1469 1425 1727 1449" data-label="Text"><p>Date: Thursday, 21 July 2016</p></div> <div data-bbox="1570 1484 1727 1508" data-label="Text"><p>Original Size: A4</p></div>	<div data-bbox="1809 1359 2094 1487" data-label="Image"></div>
--	--	--




Whakatu Industrial - INDICATIVE ONLY



Map Produced using ArcMap

Scale 1:10,000



Date: Thursday, 21 July 2016

Original Size: A4